PL=0.00
PP=0.00
W=0.3818
F=0.0000

km 0+000

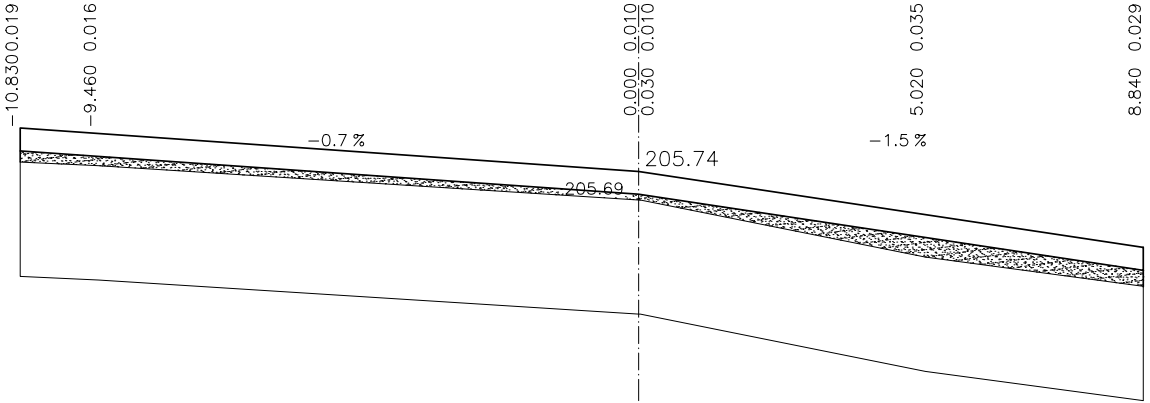
-10.830 0.019
-9.460 0.016
0.000 0.010
0.030 0.010
5.020 0.035
8.840 0.029
-0.7 %
-1.5 %
205.74
205.69

PL=0.00
PP=0.00
W=0.0627
F=0.1786

km 0+001.60

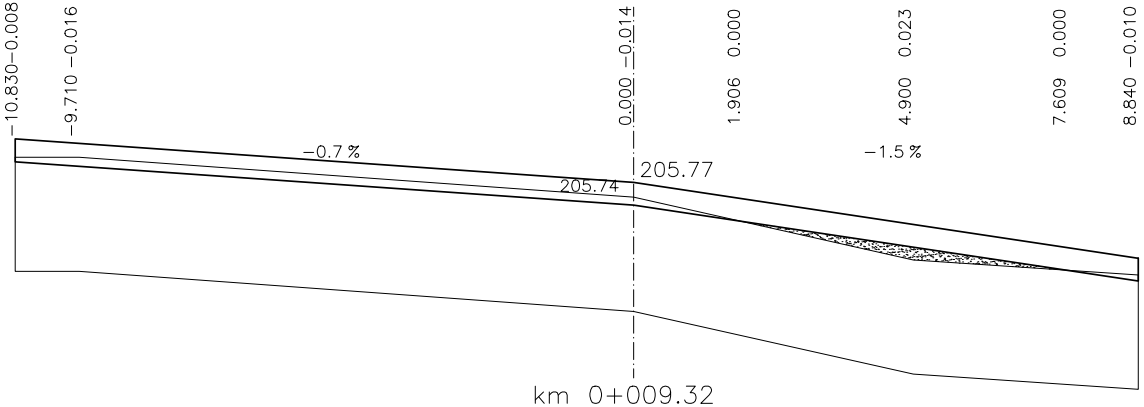
-10.830 -0.008
-9.710 -0.016
0.000 -0.014
1.906 0.000
4.900 0.023
7.609 0.000
8.840 -0.010
-0.7 %
-1.5 %
205.77
205.74

PL=0.00
PP=0.00
W=0.0462
F=0.0166

km 0+009.32

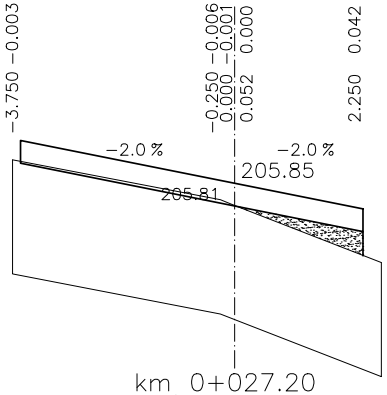
-3.750 -0.003
-0.250 -0.006
0.000 -0.001
0.052 0.000
2.250 0.042
-2.0 %
-2.0 %
205.85
205.81

PL=0.02
PP=0.96
W=0.1557
F=0.0257

km 0+027.20

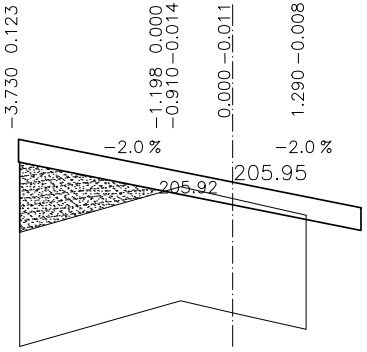
-3.730 0.123
-1.198 0.000
-0.910 -0.014
0.000 -0.011
1.290 -0.008
-2.0 %
-2.0 %
205.95
205.92

PL=0.00
PP=1.84
W=0.3529
F=0.0000

km 0+052.31

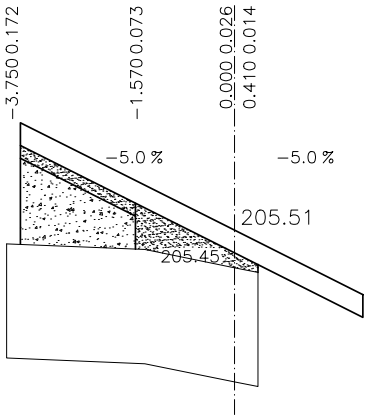
-3.750 0.172
-1.570 0.073
0.000 0.026
0.410 0.014
-5.0 %
-5.0 %
205.51
205.45

PL=1.50
PP=0.00
W=0.3018
F=0.0210

km 0+099.97

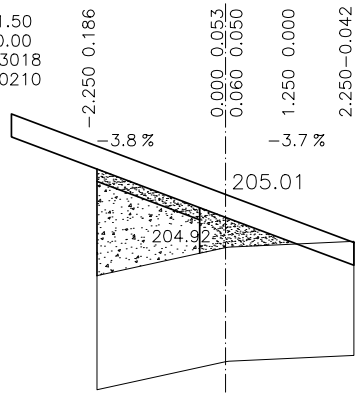
-2.250 0.186
0.000 0.053
0.060 0.050
1.250 0.000
2.250 -0.042
-3.8 %
-3.7 %
205.01
204.92

PL=1.41
PP=1.22
W=0.5440
F=0.0000

km 0+075.82

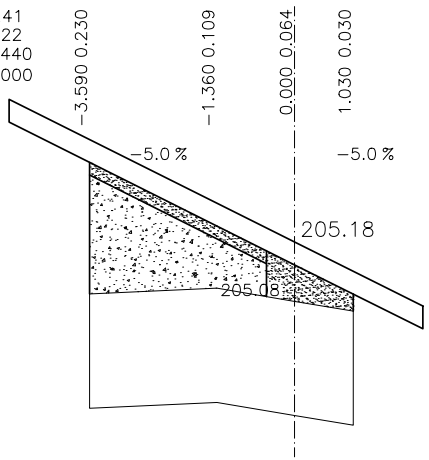
-3.590 0.230
-1.360 0.109
0.000 0.064
1.030 0.030
-5.0 %
-5.0 %
205.18
205.08

PL=1.55
PP=0.00
W=0.2385
F=0.0000

km 0+123.75

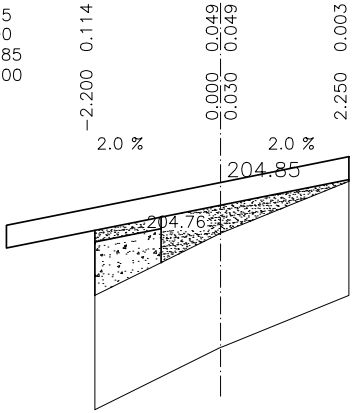
-2.200 0.114
0.000 0.049
0.030 0.049
2.250 0.003
2.0 %
2.0 %
204.85
204.76

PL=1.72
PP=0.00
W=0.2881
F=0.0229

km 0+094.81

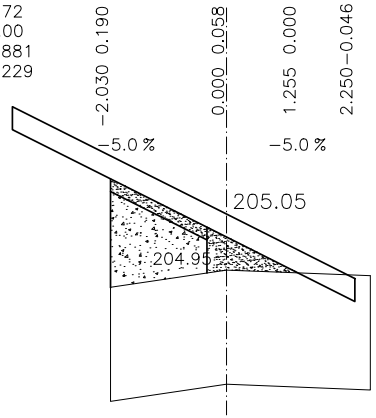
-2.030 0.190
0.000 0.058
1.255 0.000
2.250 -0.046
-5.0 %
-5.0 %
205.05
204.95

PL=1.33
PP=0.23
W=0.1832
F=0.0091

km 0+150.22

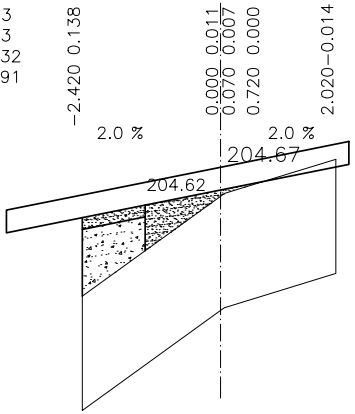
-2.420 0.138
0.000 0.011
0.070 0.007
0.720 0.000
2.020 -0.014
2.0 %
2.0 %
204.67
204.62

km 0+175.35

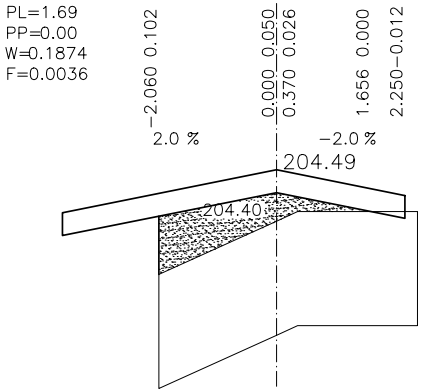
PL=1.69
PP=0.00
W=0.1874
F=0.0036
-2.060 0.102
0.000 0.050
0.370 0.026
1.656 0.000
2.250 -0.012
2.0 %
-2.0 %
204.49
204.40

km 0+200.40

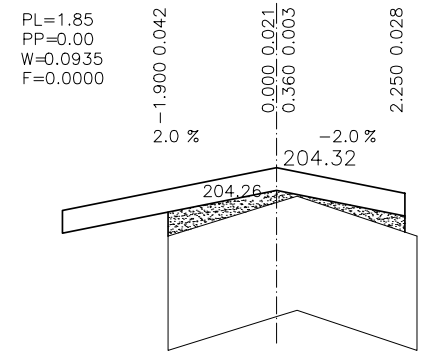
PL=1.85
PP=0.00
W=0.0935
F=0.0000
-1.900 0.042
0.000 0.021
0.360 0.003
2.250 0.028
2.0 %
-2.0 %
204.32
204.26

km 0+225.69

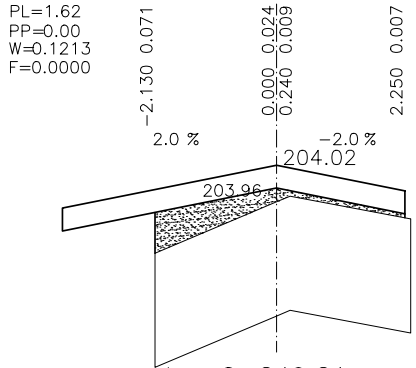
PL=1.62
PP=0.00
W=0.1213
F=0.0000
-2.130 0.071
0.000 0.024
0.240 0.009
2.250 0.007
2.0 %
-2.0 %
204.02
203.96

km 0+249.21

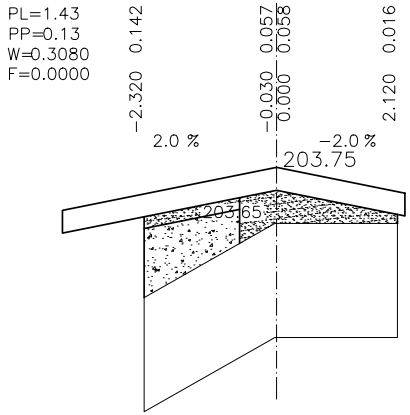
PL=1.43
PP=0.13
W=0.3080
F=0.0000
-2.320 0.142
-0.030 0.057
0.000 0.058
2.120 0.016
2.0 %
-2.0 %
203.75
203.65

km 0+275.25

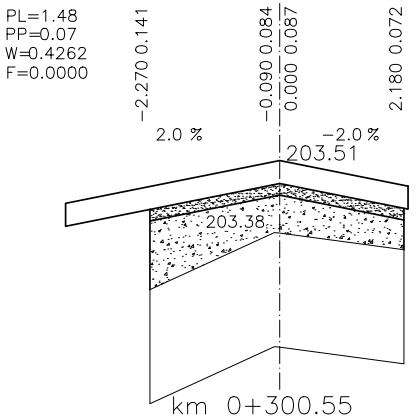
PL=1.48
PP=0.07
W=0.4262
F=0.0000
-2.270 0.141
-0.090 0.084
0.000 0.087
2.180 0.072
2.0 %
-2.0 %
203.51
203.38

km 0+300.55

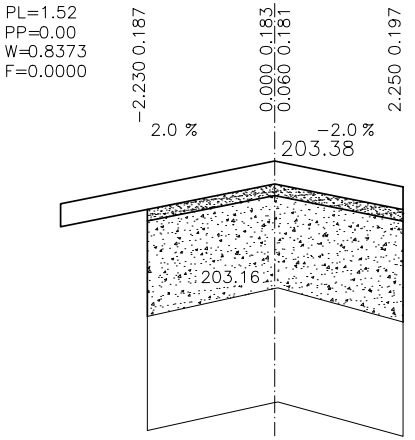
PL=1.52
PP=0.00
W=0.8373
F=0.0000
-2.230 0.187
0.000 0.183
0.060 0.181
2.250 0.197
2.0 %
-2.0 %
203.38
203.16

km 0+325.63

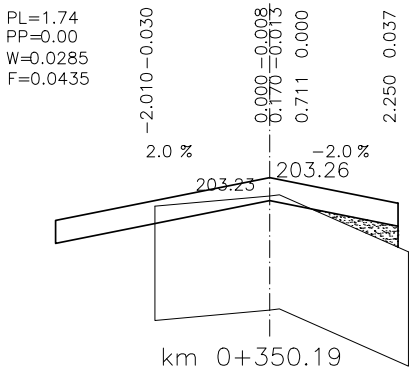
PL=1.74
PP=0.00
W=0.0285
F=0.0435
-2.010 -0.030
0.000 -0.008
0.170 -0.013
0.711 0.000
2.250 0.037
2.0 %
-2.0 %
203.26
203.23

km 0+350.19

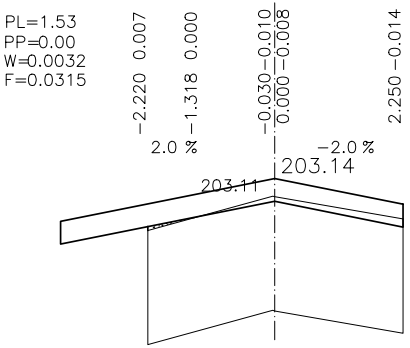
PL=1.53
PP=0.00
W=0.0032
F=0.0315
-2.220 0.007
-1.318 0.000
-0.030 -0.010
0.000 -0.008
2.250 -0.014
2.0 %
-2.0 %
203.14
203.11

km 0+375.19

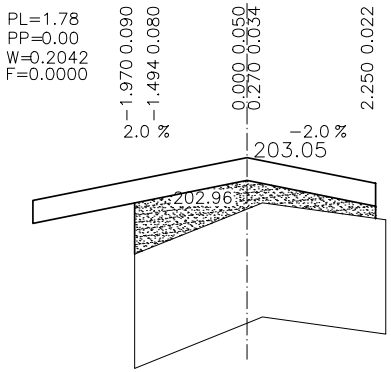
PL=1.78
PP=0.00
W=0.2042
F=0.0000
-1.970 0.090
-1.494 0.080
0.000 0.050
0.270 0.034
2.250 0.022
2.0 %
-2.0 %
203.05
202.96

km 0+400.18

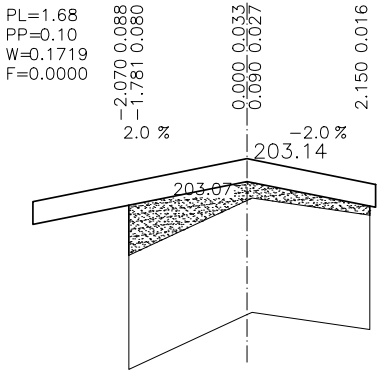
PL=1.68
PP=0.10
W=0.1719
F=0.0000
-2.070 0.088
-1.781 0.080
0.000 0.033
0.090 0.027
2.150 0.016
2.0 %
-2.0 %
203.14
203.07

km 0+425.33

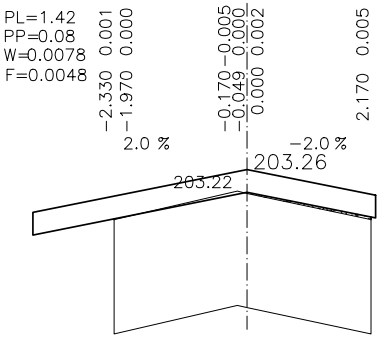
PL=1.42
PP=0.08
W=0.0078
F=0.0048
-2.330 0.001
-1.970 0.000
-0.170 -0.005
-0.049 0.000
0.000 0.002
2.170 0.005
2.0 %
-2.0 %
203.26
203.22

km 0+450.28

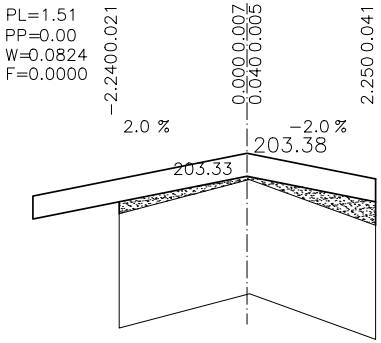
PL=1.51
PP=0.00
W=0.0824
F=0.0000
-2.2400.021
0.0000.007
0.0400.005
2.2500.041
2.0 %
-2.0 %
203.38
203.33

km 0+475.02

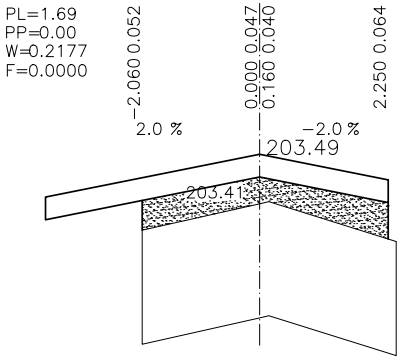
PL=1.69
PP=0.00
W=0.2177
F=0.0000
-2.060 0.052
0.000 0.047
0.160 0.040
2.250 0.064
2.0 %
-2.0 %
203.49
203.41

km 0+500.28

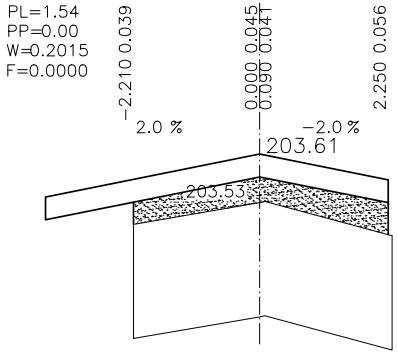
PL=1.54
PP=0.00
W=0.2015
F=0.0000
-2.210 0.039
0.000 0.045
0.090 0.041
2.250 0.056
2.0 %
-2.0 %
203.61
203.53

km 0+525.14

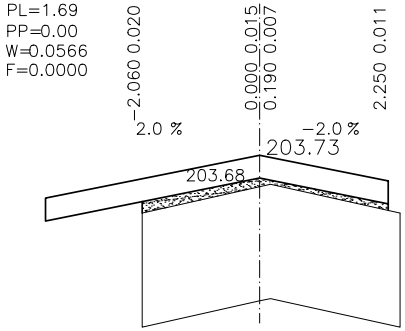
PL=1.69
PP=0.00
W=0.0566
F=0.0000
-2.060 0.020
0.000 0.015
0.190 0.007
2.250 0.011
2.0 %
-2.0 %
203.73
203.68

km 0+550.20

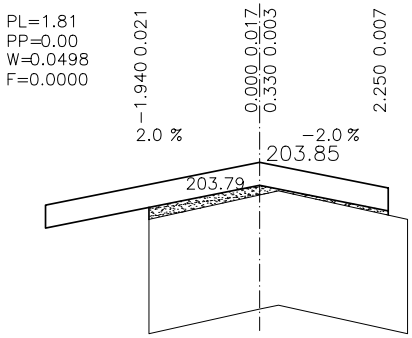
PL=1.81
PP=0.00
W=0.0498
F=0.0000
-1.940 0.021
0.000 0.017
0.330 0.003
2.250 0.007
2.0 %
-2.0 %
203.85
203.79

km 0+575.12

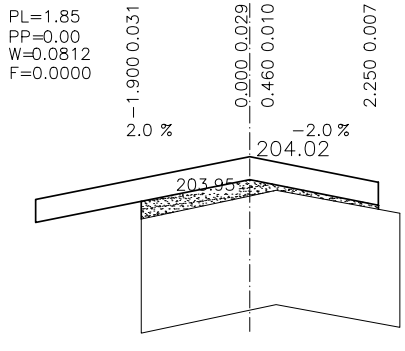
PL=1.85
PP=0.00
W=0.0812
F=0.0000
-1.900 0.031
0.000 0.029
0.460 0.010
2.250 0.007
2.0 %
-2.0 %
204.02
203.95

km 0+600.22

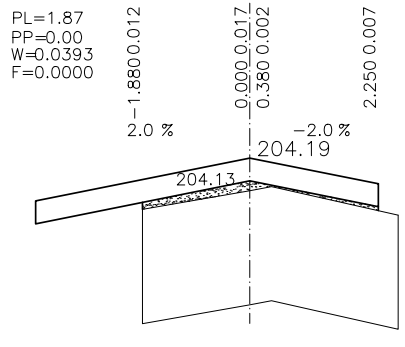
PL=1.87
PP=0.00
W=0.0393
F=0.0000
-1.880 0.012
0.000 0.017
0.380 0.002
2.250 0.007
2.0 %
-2.0 %
204.19
204.13

km 0+625.26

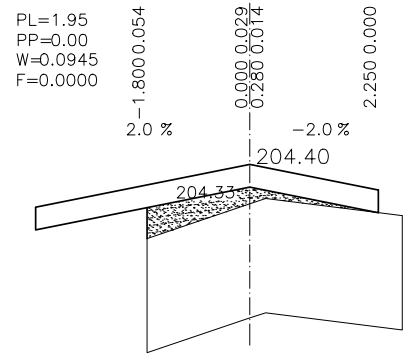
PL=1.95
PP=0.00
W=0.0945
F=0.0000
-1.800 0.054
0.000 0.029
0.280 0.014
2.250 0.000
2.0 %
-2.0 %
204.40
204.33

km 0+650.23

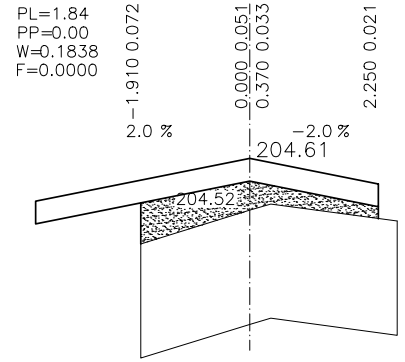
PL=1.84
PP=0.00
W=0.1838
F=0.0000
-1.910 0.072
0.000 0.051
0.370 0.033
2.250 0.021
2.0 %
-2.0 %
204.61
204.52

km 0+675.26

PL=1.64
PP=0.00
W=0.0140
F=0.0094

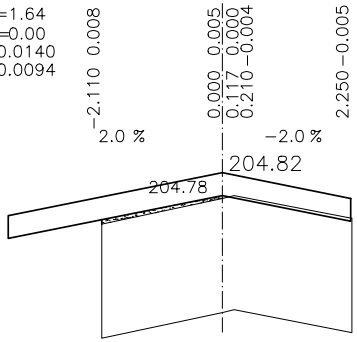
-2.110 0.008
0.000 0.005
0.117 0.000
0.210 -0.004
2.250 -0.005
2.0 %
-2.0 %
204.82
204.78

km 0+700.10

PL=1.58
PP=0.01
W=0.1981
F=0.0000

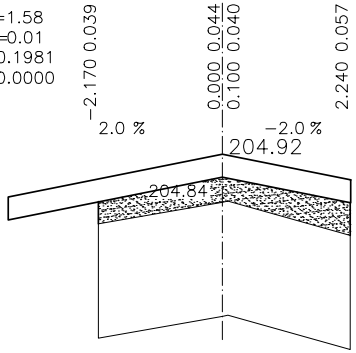
-2.170 0.039
0.000 0.044
0.100 0.040
2.240 0.057
2.0 %
-2.0 %
204.92
204.84

km 0+725.06

PL=1.52
PP=0.07
W=0.0780
F=0.0000

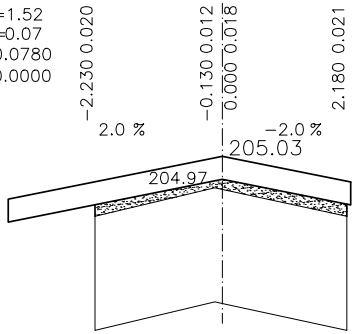
-2.230 0.020
-0.130 0.012
0.000 0.018
2.180 0.021
2.0 %
-2.0 %
205.03
204.97

km 0+750.12

PL=1.29
PP=0.05
W=0.0479
F=0.0183

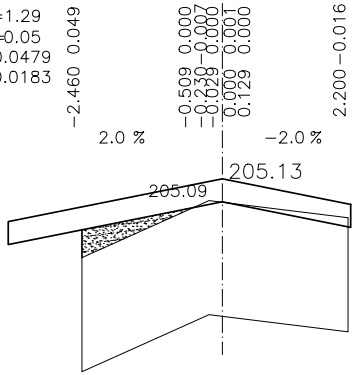
-2.460 0.049
-0.509 0.000
-0.230 -0.007
-0.029 0.000
0.000 0.001
0.129 0.000
2.200 -0.016
2.0 %
-2.0 %
205.13
205.09

km 0+775.09

PL=1.56
PP=0.12
W=0.0923
F=0.0000

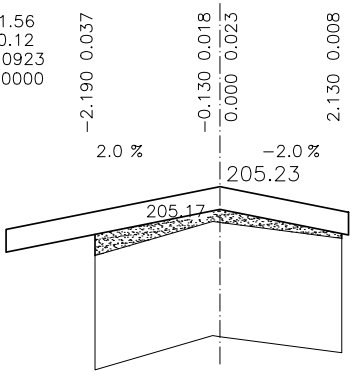
-2.190 0.037
-0.130 0.018
0.000 0.023
2.130 0.008
2.0 %
-2.0 %
205.23
205.17

km 0+800.16

PL=1.55
PP=0.09
W=0.0054
F=0.0193

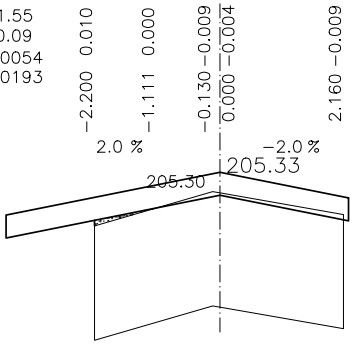
-2.200 0.010
-1.111 0.000
-0.130 -0.009
0.000 -0.004
2.160 -0.009
2.0 %
-2.0 %
205.33
205.30

km 0+825.34

PL=1.48
PP=0.08
W=0.0338
F=0.0000

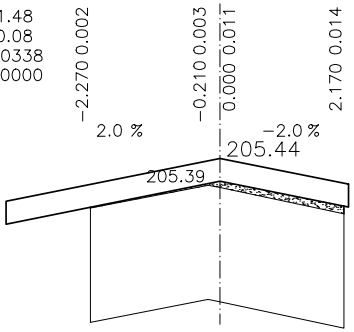
-2.270 0.002
-0.210 0.003
0.000 0.011
2.170 0.014
2.0 %
-2.0 %
205.44
205.39

km 0+850.31

PL=1.43
PP=0.09
W=0.0560
F=0.0016

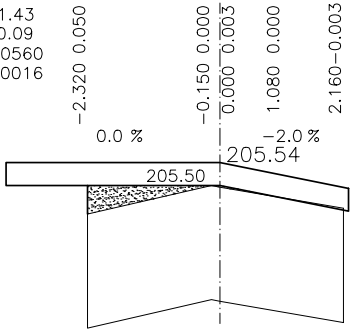
-2.320 0.050
-0.150 0.000
0.000 0.003
1.080 0.000
2.160 -0.003
0.0 %
-2.0 %
205.54
205.50

km 0+875.31

PL=1.49
PP=0.03
W=0.2613
F=0.0000

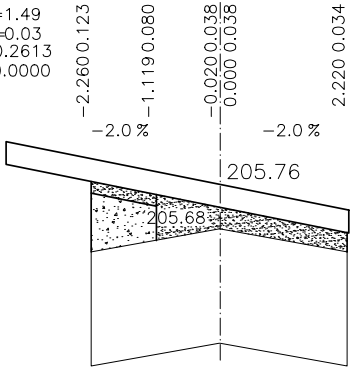
-2.260 0.123
-1.119 0.080
-0.020 0.038
0.000 0.038
2.220 0.034
-2.0 %
-2.0 %
205.76
205.68

km 0+900.41

PL=1.53
PP=0.04
W=0.3388
F=0.0000

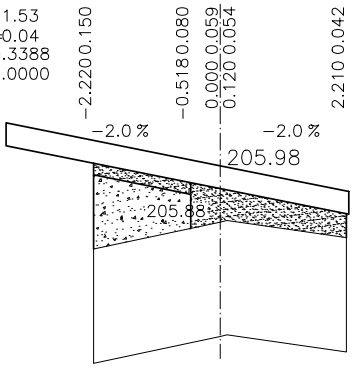
-2.220 0.150
-0.518 0.080
0.000 0.059
0.120 0.054
2.210 0.042
-2.0 %
-2.0 %
205.98
205.88

km 0+925.30

PL=1.59
PP=0.00
W=0.0882
F=0.0000

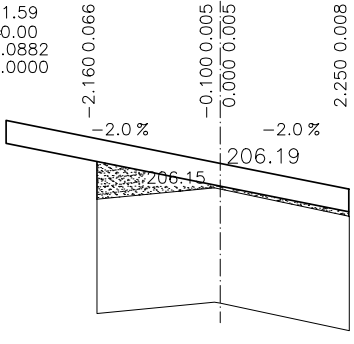
-2.160 0.066
-0.100 0.005
0.000 0.005
2.250 0.008
-2.0 %
-2.0 %
206.19
206.15

km 0+950.17

PL=1.55
PP=0.00
W=0.2194
F=0.0000

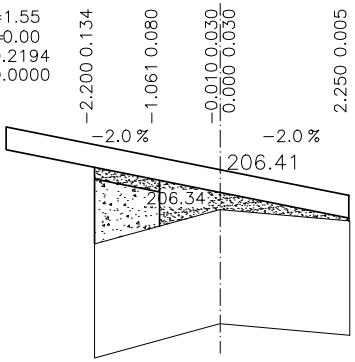
-2.200 0.134
-1.061 0.080
-0.010 0.030
0.000 0.030
2.250 0.005
-2.0 %
-2.0 %
206.41
206.34

km 0+975.16

PL=1.50
PP=0.02
W=0.1676
F=0.0011

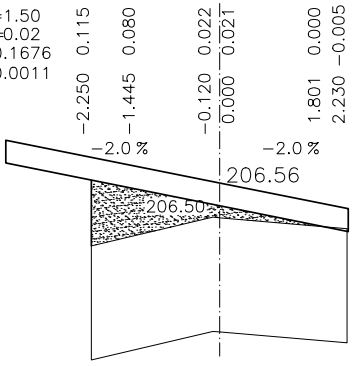
-2.250 0.115
-1.445 0.080
-0.120 0.022
0.000 0.021
1.801 0.000
2.230 -0.005
-2.0 %
-2.0 %
206.56
206.50

km 1+000.06

PL=1.51
PP=0.00
W=0.1402
F=0.0000

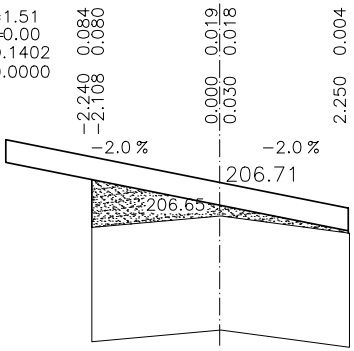
-2.240 0.084
-2.108 0.080
0.000 0.019
0.030 0.018
2.250 0.004
-2.0 %
-2.0 %
206.71
206.65

km 1+025.32

PL=1.55
PP=0.00
W=0.3129
F=0.0000

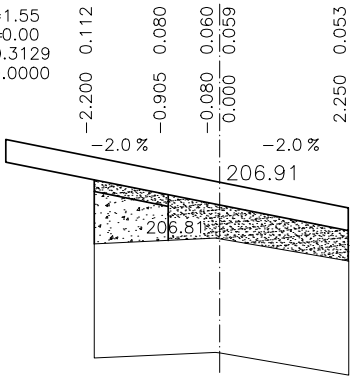
-2.200 0.112
-0.905 0.080
-0.080 0.060
0.000 0.059
2.250 0.053
-2.0 %
-2.0 %
206.91
206.81

km 1+050.21

PL=1.56
PP=0.00
W=0.1961
F=0.0000

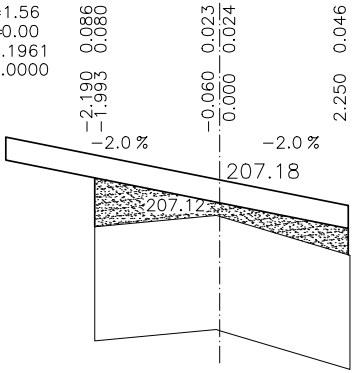
-2.190 0.086
-1.993 0.080
-0.060 0.023
0.000 0.024
2.250 0.046
-2.0 %
-2.0 %
207.18
207.12

km 1+075.54

PL=1.46
PP=0.00
W=0.2021
F=0.0056

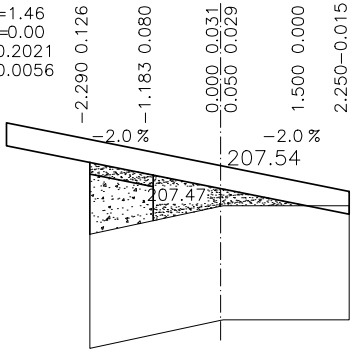
-2.290 0.126
-1.183 0.080
0.000 0.031
0.050 0.029
1.500 0.000
2.250 -0.015
-2.0 %
-2.0 %
207.54
207.47

km 1+100.74

PL=1.32
PP=0.18
W=0.2773
F=0.0000

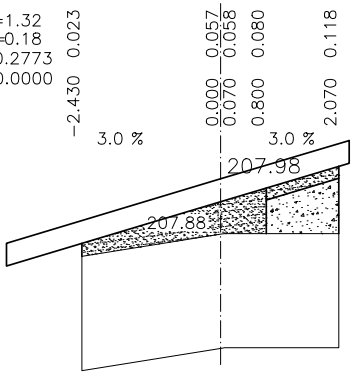
-2.430 0.023
0.000 0.057
0.070 0.058
0.800 0.080
2.070 0.118
3.0 %
3.0 %
207.98
207.88

km 1+125.40

PL=1.55
PP=0.00
W=0.3936
F=0.0000

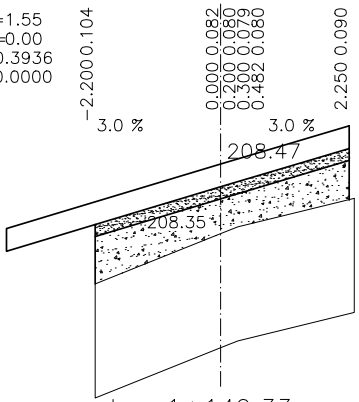
-2.200 0.104
0.000 0.082
0.200 0.080
0.300 0.079
0.482 0.080
2.250 0.090
3.0 %
3.0 %
208.47
208.35

km 1+149.33

PL=1.89
PP=0.00
W=0.3085
F=0.0000

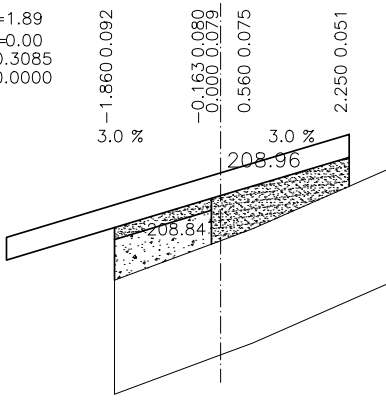
-1.860 0.092
-0.163 0.080
0.000 0.079
0.560 0.075
2.250 0.051
3.0 %
3.0 %
208.96
208.84

km 1+174.60

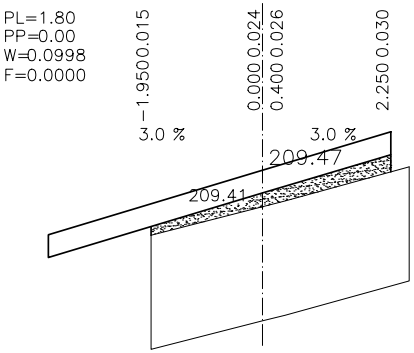
PL=1.80
PP=0.00
W=0.0998
F=0.0000
-1.9500.015
0.000 0.024
0.400 0.026
2.250 0.030
3.0 %
3.0 %
209.47
209.41

km 1+187.08

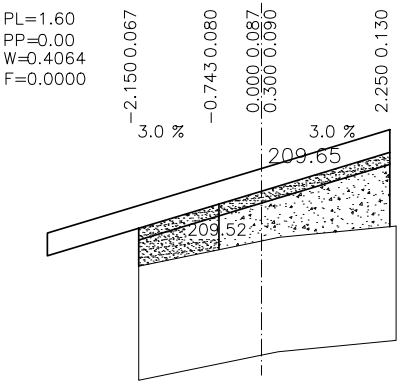
PL=1.60
PP=0.00
W=0.4064
F=0.0000
-2.150 0.067
-0.743 0.080
0.000 0.087
0.300 0.090
2.250 0.130
3.0 %
3.0 %
209.65
209.52

km 1+199.73

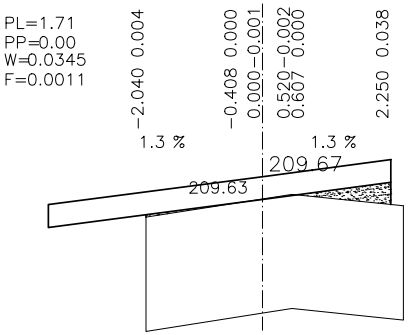
PL=1.71
PP=0.00
W=0.0345
F=0.0011
-2.040 0.004
-0.408 0.000
0.000 -0.001
0.520 -0.002
0.607 0.000
2.250 0.038
1.3 %
1.3 %
209.67
209.63

km 1+224.57

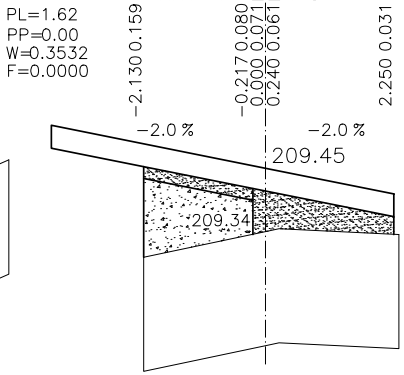
PL=1.62
PP=0.00
W=0.3532
F=0.0000
-2.130 0.159
-0.217 0.080
0.000 0.071
0.240 0.061
2.250 0.031
-2.0 %
-2.0 %
209.45
209.34

km 1+274.71

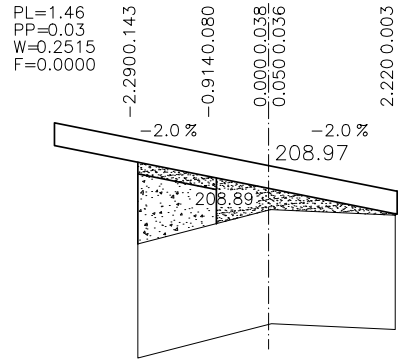
PL=1.46
PP=0.03
W=0.2515
F=0.0000
-2.2900.143
-0.9140.080
0.000 0.038
0.050 0.036
2.220 0.003
-2.0 %
-2.0 %
208.97
208.89

km 1+299.57

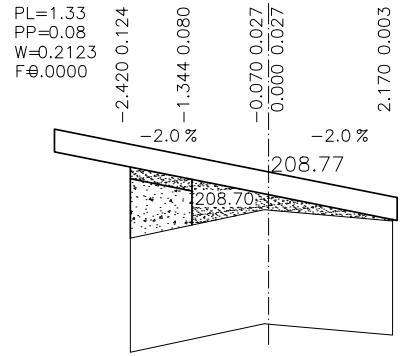
PL=1.33
PP=0.08
W=0.2123
F=0.0000
-2.420 0.124
-1.344 0.080
-0.070 0.027
0.000 0.027
2.170 0.003
-2.0 %
-2.0 %
208.77
208.70

km 1+324.51

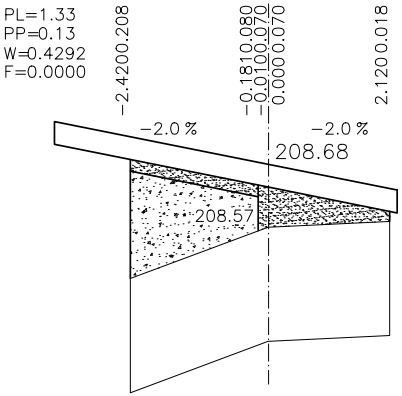
PL=1.33
PP=0.13
W=0.4292
F=0.0000
-2.4200.208
-0.1810.080
-0.0100.070
0.0000.070
2.1200.018
-2.0 %
-2.0 %
208.68
208.57

km 1+349.26

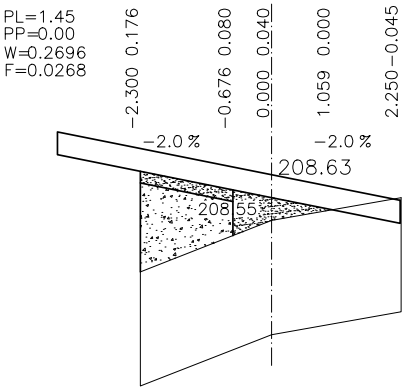
PL=1.45
PP=0.00
W=0.2696
F=0.0268
-2.300 0.176
-0.676 0.080
0.000 0.040
1.059 0.000
2.250 -0.045
-2.0 %
-2.0 %
208.63
208.55

km 1+375.31

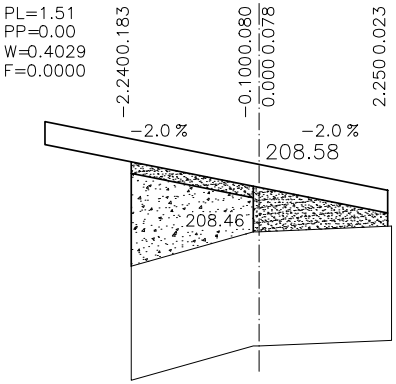
PL=1.51
PP=0.00
W=0.4029
F=0.0000
-2.2400.183
-0.1000.080
0.000 0.078
2.250 0.023
-2.0 %
-2.0 %
208.58
208.46

km 1+399.42

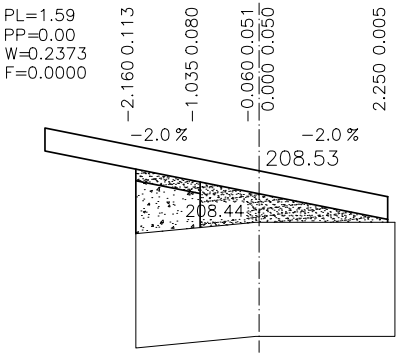
PL=1.59
PP=0.00
W=0.2373
F=0.0000
-2.160 0.113
-1.035 0.080
-0.060 0.051
0.000 0.050
2.250 0.005
-2.0 %
-2.0 %
208.53
208.44

km 1+424.39

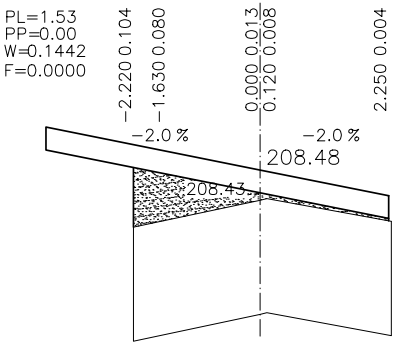
PL=1.53
PP=0.00
W=0.1442
F=0.0000
-2.220 0.104
-1.630 0.080
0.000 0.013
0.120 0.008
2.250 0.004
-2.0 %
-2.0 %
208.48
208.43

km 1+449.42

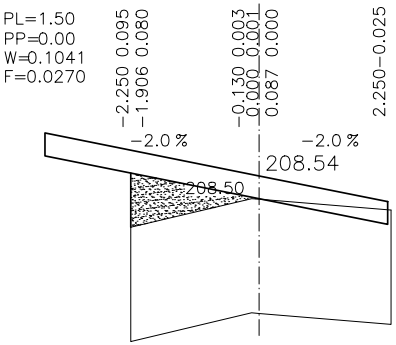
PL=1.50
PP=0.00
W=0.1041
F=0.0270
-2.250 0.095
-1.906 0.080
-0.130 0.003
0.000 0.001
0.087 0.000
2.250 -0.025
-2.0 %
-2.0 %
208.54
208.50

km 1+474.26

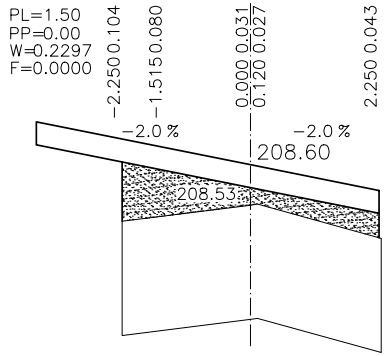
PL=1.50
PP=0.00
W=0.2297
F=0.0000
-2.250 0.104
-1.515 0.080
0.000 0.031
0.120 0.027
2.250 0.043
-2.0 %
-2.0 %
208.60
208.53

km 1+499.39

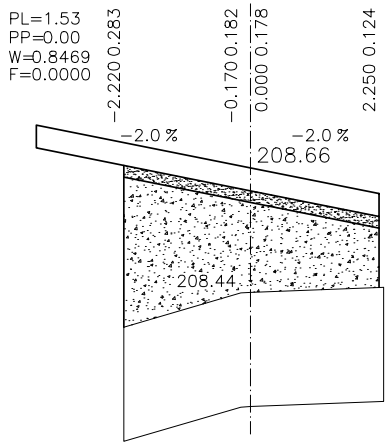
PL=1.53
PP=0.00
W=0.8469
F=0.0000
-2.220 0.283
-0.170 0.182
0.000 0.178
2.250 0.124
-2.0 %
-2.0 %
208.66
208.44

km 1+524.69

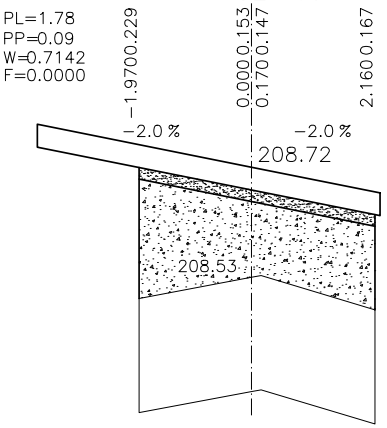
PL=1.78
PP=0.09
W=0.7142
F=0.0000
-1.9700.229
0.000 0.153
0.170 0.147
2.160 0.167
-2.0 %
-2.0 %
208.72
208.53

km 1+543.72

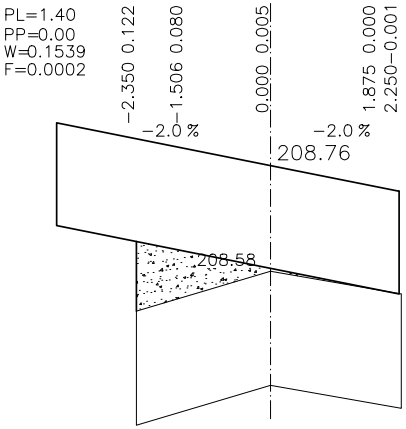
PL=1.40
PP=0.00
W=0.1539
F=0.0002
-2.350 0.122
-1.506 0.080
0.000 0.005
1.875 0.000
2.250 -0.001
-2.0 %
-2.0 %
208.76
208.58

km 1+549.82

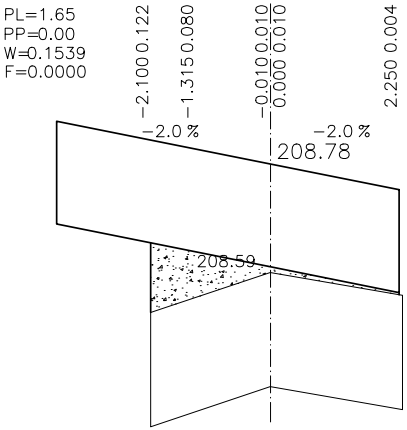
PL=1.65
PP=0.00
W=0.1539
F=0.0000
-2.100 0.122
-1.315 0.080
-0.010 0.010
0.000 0.010
2.250 0.004
-2.0 %
-2.0 %
208.78
208.59

km 1+574.70

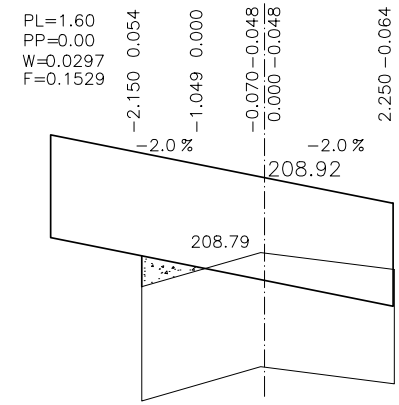
PL=1.60
PP=0.00
W=0.0297
F=0.1529
-2.150 0.054
-1.049 0.000
-0.070 -0.048
0.000 -0.048
2.250 -0.064
-2.0 %
-2.0 %
208.92
208.79

km 1+599.85

PL=1.74
PP=0.00
W=0.1347
F=0.0000

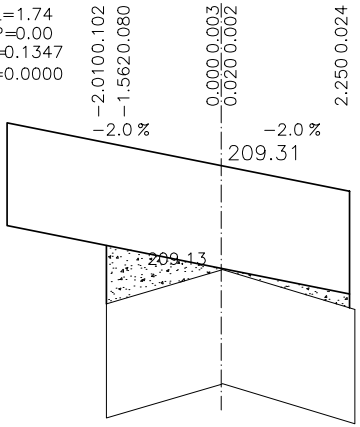
−2.010 0.102
−1.562 0.080
0.000 0.003
0.020 0.002
2.250 0.024
−2.0 %
−2.0 %
209.31
209.13

km 1+624.79

PL=1.74
PP=0.00
W=0.1335
F=0.0216

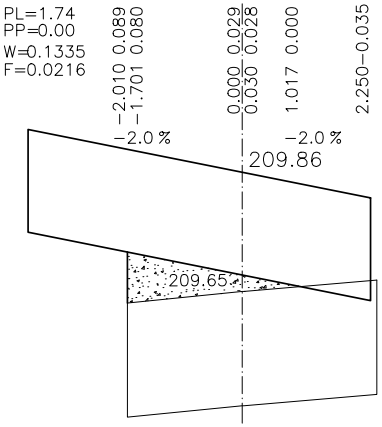
−2.010 0.089
−1.701 0.080
0.000 0.029
0.030 0.028
1.017 0.000
2.250 −0.035
−2.0 %
−2.0 %
209.86
209.65

km 1+649.87

PL=1.66
PP=0.12
W=0.1067
F=0.0000

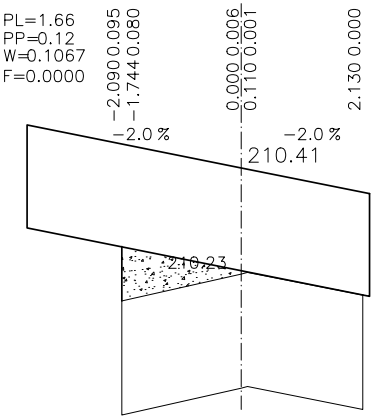
−2.090 0.095
−1.744 0.080
0.000 0.006
0.110 0.001
2.130 0.000
−2.0 %
−2.0 %
210.41
210.23

km 1+674.93

PL=1.72
PP=0.00
W=0.3423
F=0.0000

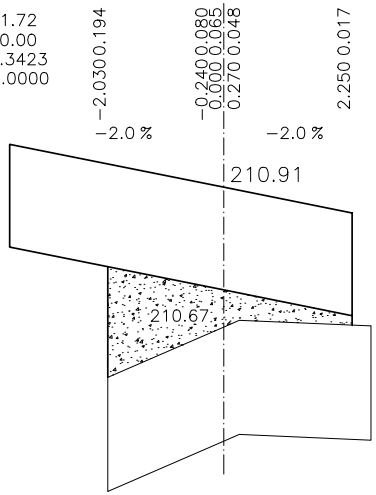
−2.030 0.194
−0.240 0.080
0.000 0.065
0.270 0.048
2.250 0.017
−2.0 %
−2.0 %
210.91
210.67

km 1+699.90

PL=1.70
PP=0.00
W=0.4411
F=0.0000

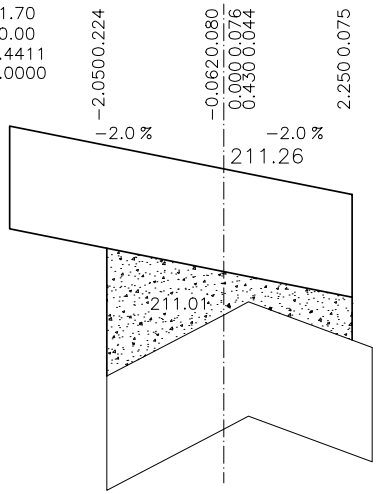
−2.050 0.224
−0.062 0.080
0.000 0.076
0.430 0.044
2.250 0.075
−2.0 %
−2.0 %
211.26
211.01

km 1+724.28

PL=2.01
PP=0.00
W=0.2692
F=0.0000

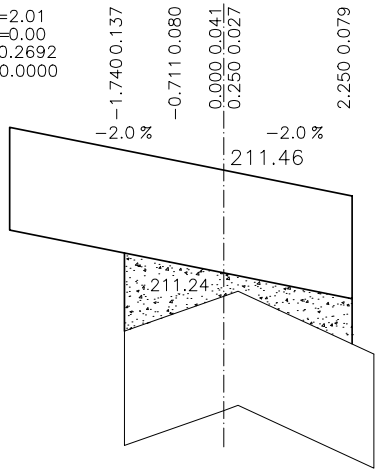
−1.740 0.137
−0.711 0.080
0.000 0.041
0.250 0.027
2.250 0.079
−2.0 %
−2.0 %
211.46
211.24

km 1+749.97

PL=1.82
PP=0.43
W=0.0383
F=0.0099

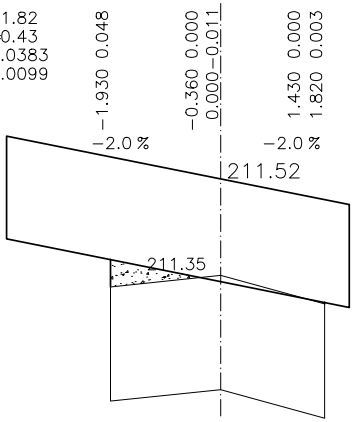
−1.930 0.048
−0.360 0.000
0.000 −0.011
1.430 0.000
1.820 0.003
−2.0 %
−2.0 %
211.52
211.35

km 1+774.82

PL=1.41
PP=0.59
W=0.0953
F=0.0000

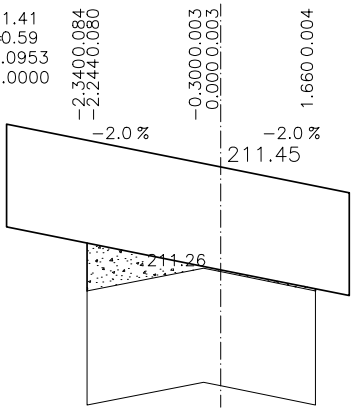
−2.340 0.084
−2.244 0.080
−0.300 0.003
0.000 0.003
1.660 0.004
−2.0 %
−2.0 %
211.45
211.26

km 1+799.95

PL=1.21
PP=0.79
W=0.0687
F=0.0133

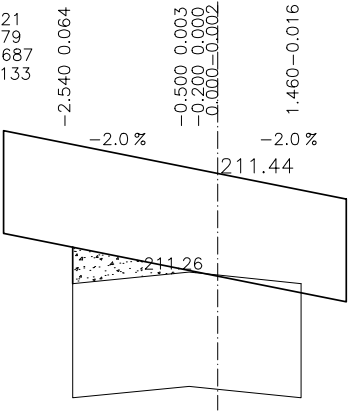
−2.540 0.064
−0.500 0.003
−0.200 0.000
0.000 −0.002
1.460 −0.016
−2.0 %
−2.0 %
211.44
211.26

km 1+824.84

PL=1.40
PP=0.00
W=0.0648
F=0.0109

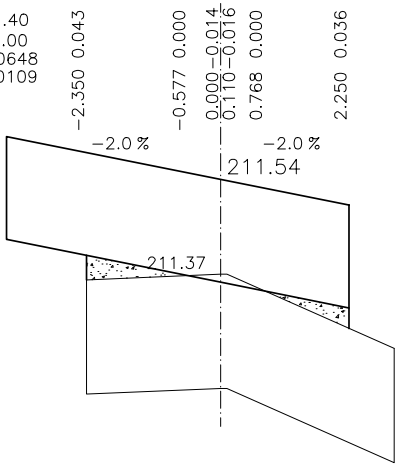
−2.350 0.043
−0.577 0.000
0.000 −0.014
0.110 −0.016
0.768 0.000
2.250 0.036
−2.0 %
−2.0 %
211.54
211.37

km 1+849.74

PL=1.86
PP=0.00
W=0.0519
F=0.0112

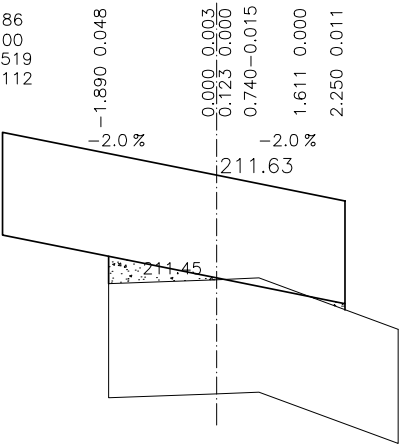
−1.890 0.048
0.000 0.003
0.123 0.000
0.740 −0.015
1.611 0.000
2.250 0.011
−2.0 %
−2.0 %
211.63
211.45

km 1+874.43

PL=1.62
PP=0.00
W=0.2517
F=0.0000

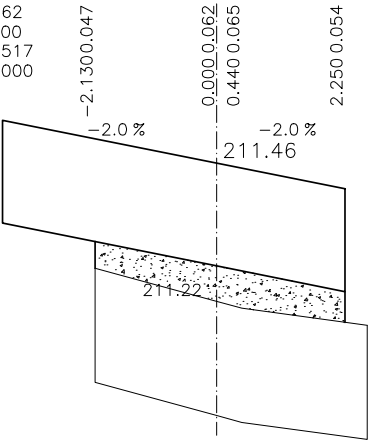
−2.130 0.047
0.000 0.062
0.440 0.065
2.250 0.054
−2.0 %
−2.0 %
211.46
211.22

km 1+899.47

PL=1.17
PP=0.00
W=0.4588
F=0.0000

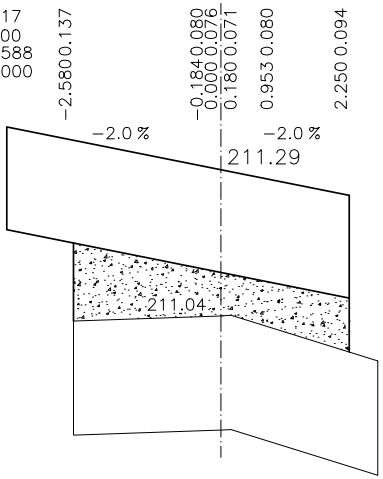
−2.580 0.137
−0.184 0.080
0.000 0.076
0.180 0.071
0.953 0.080
2.250 0.094
−2.0 %
−2.0 %
211.29
211.04

km 1+924.29

PL=1.34
PP=0.00
W=0.0615
F=0.0070

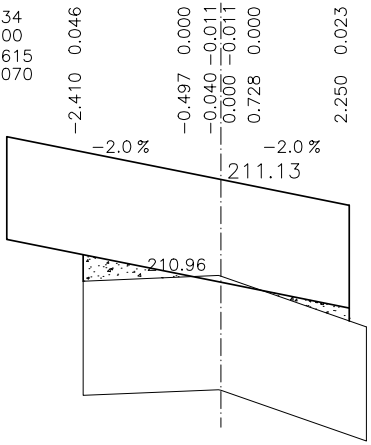
−2.410 0.046
−0.497 0.000
−0.040 −0.011
0.000 −0.011
0.728 0.000
2.250 0.023
−2.0 %
−2.0 %
211.13
210.96

km 1+949.17

PL=1.62
PP=0.00
W=0.0131
F=0.0560

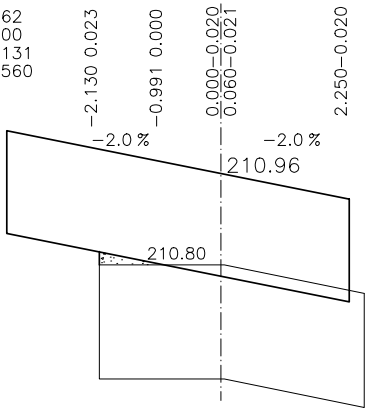
−2.130 0.023
−0.991 0.000
0.000 −0.020
0.060 −0.021
2.250 −0.020
−2.0 %
−2.0 %
210.96
210.80

km 1+974.05

PL=0.83
PP=0.00
W=0.4800
F=0.0000

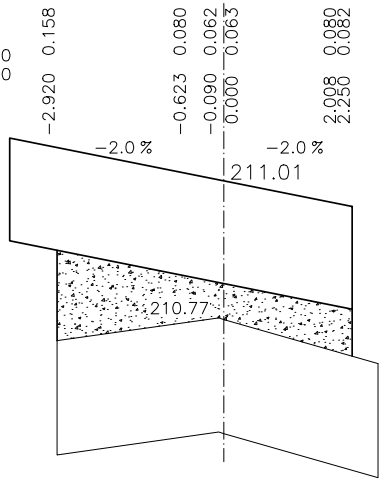
-2.920 0.158
-0.623 0.080
-0.090 0.062
0.000 0.063
2.008 0.080
2.250 0.082
-2.0 %
-2.0 %
211.01
210.77

km 2+048.61

PL=0.71
PP=0.00
W=0.4735
F=0.0000

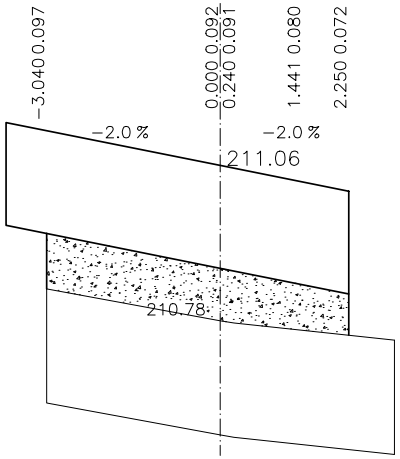
-3.040 0.097
0.000 0.092
0.240 0.091
1.441 0.080
2.250 0.072
-2.0 %
-2.0 %
211.06
210.78

km 2+123.51

PL=1.17
PP=0.00
W=0.2373
F=0.0000

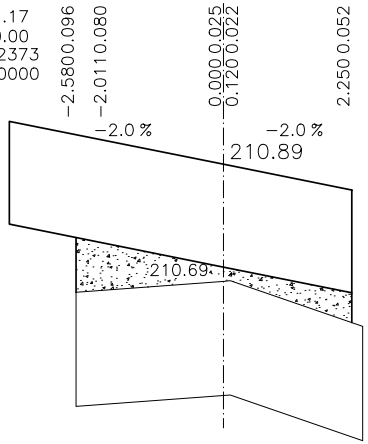
-2.580 0.096
-2.011 0.080
0.000 0.025
0.120 0.022
2.250 0.052
-2.0 %
-2.0 %
210.89
210.69

km 2+198.46

PL=1.29
PP=0.00
W=0.4485
F=0.0000

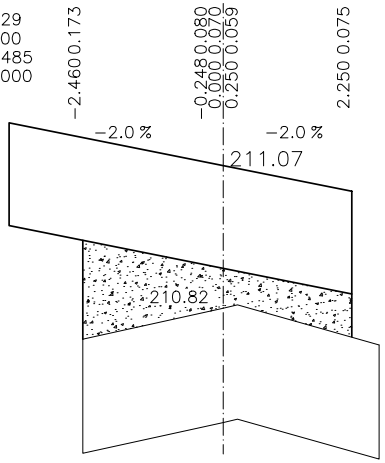
-2.460 0.173
-0.248 0.080
0.000 0.070
0.250 0.059
2.250 0.075
-2.0 %
-2.0 %
211.07
210.82

km 2+298.34

PL=2.06
PP=0.00
W=0.0695
F=0.0307

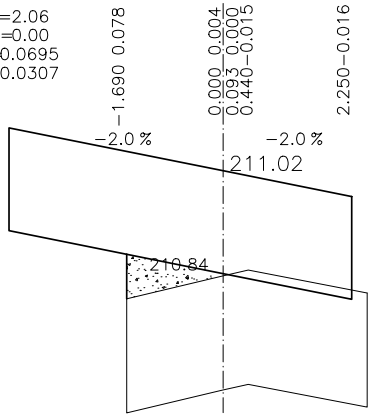
-1.690 0.078
0.000 0.004
0.093 0.000
0.440 -0.015
2.250 -0.016
-2.0 %
-2.0 %
211.02
210.84

km 1+999.03

PL=0.77
PP=0.00
W=0.5924
F=0.0000

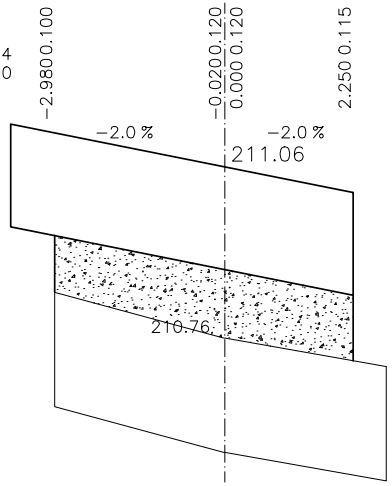
-2.980 0.100
-0.020 0.120
0.000 0.120
2.250 0.115
-2.0 %
-2.0 %
211.06
210.76

km 2+073.79

PL=0.88
PP=0.00
W=0.4308
F=0.0000

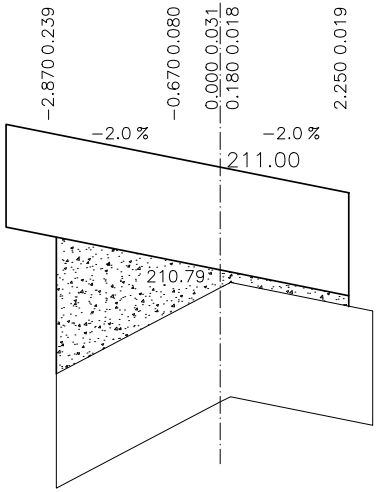
-2.870 0.239
-0.670 0.080
0.000 0.031
0.180 0.018
2.250 0.019
-2.0 %
-2.0 %
211.00
210.79

km 2+148.56

PL=1.23
PP=0.00
W=0.0354
F=0.0212

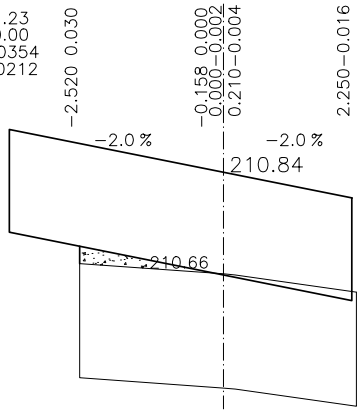
-2.520 0.030
-0.158 0.000
0.000 -0.002
0.210 -0.004
2.250 -0.016
-2.0 %
-2.0 %
210.84
210.66

km 2+221.90

PL=1.42
PP=0.00
W=0.2912
F=0.0000

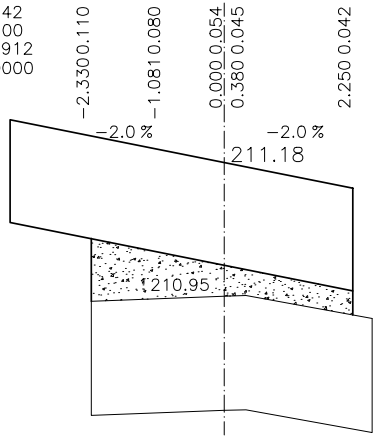
-2.330 0.110
-1.081 0.080
0.000 0.054
0.380 0.045
2.250 0.042
-2.0 %
-2.0 %
211.18
210.95

km 2+323.32

PL=1.96
PP=0.00
W=0.0940
F=0.0255

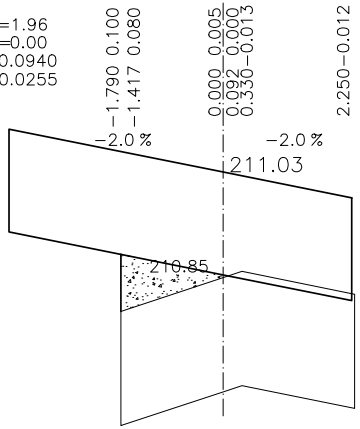
-1.790 0.100
-1.417 0.080
0.000 0.005
0.092 0.000
0.330 -0.013
2.250 -0.012
-2.0 %
-2.0 %
211.03
210.85

km 2+023.82

PL=0.50
PP=0.00
W=0.5640
F=0.0000

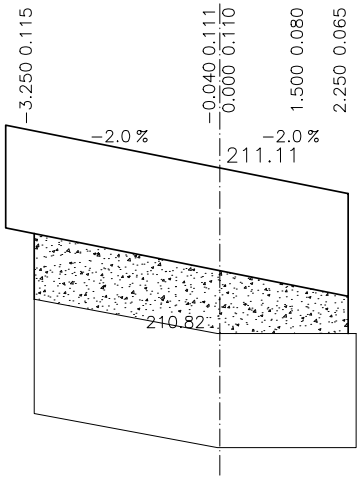
-3.250 0.115
-0.040 0.111
0.000 0.110
1.500 0.080
2.250 0.065
-2.0 %
-2.0 %
211.11
210.82

km 2+098.75

PL=1.23
PP=0.00
W=0.0000
F=0.3749

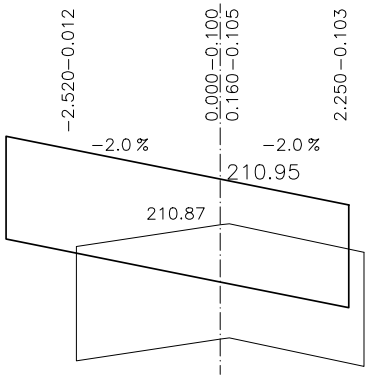
-2.520 -0.012
0.000 -0.100
0.160 -0.105
2.250 -0.103
-2.0 %
-2.0 %
210.95
210.87

km 2+173.07

PL=1.45
PP=0.00
W=0.1723
F=0.0352

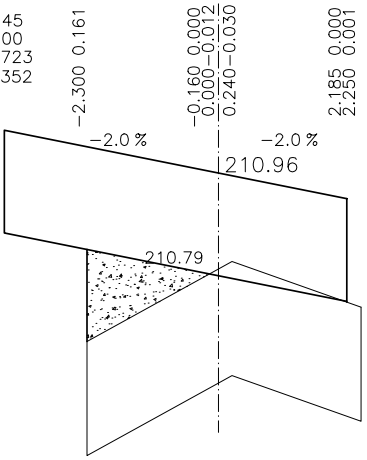
-2.300 0.161
-0.160 0.000
0.000 -0.012
0.240 -0.030
2.185 0.000
2.250 0.001
-2.0 %
-2.0 %
210.96
210.79

km 2+246.78

PL=1.59
PP=0.00
W=0.0464
F=0.0726

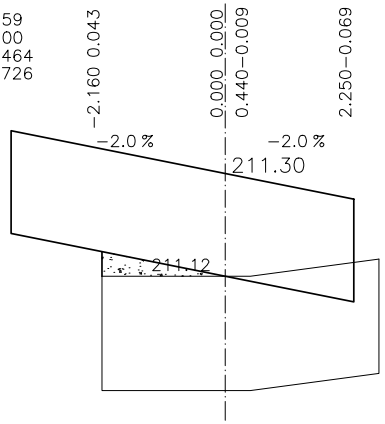
-2.160 0.043
0.000 0.000
0.440 -0.009
2.250 -0.069
-2.0 %
-2.0 %
211.30
211.12

LEGENDA:

░ BETON ASFALTOWY 0/12,8

▒ KRUSZYWO ŁAMANE 0/31,5

Inwestor

GMINA ROPCZYCE
ul. Krisego 1
39–100 Ropczyce

Jednostka projektowa:

PROKORN s.c.
ul. Ptasia 1a 35–207 Rzeszów

ZADANIE :

Przebudowa drogi gminnej, ul. Kolonia
w km 0+000–2+664,48 w Ropczycach

Branża:

DROGOWA

Tytuł rysunku:

PRZEKROJE PROFILOWAŃ ISTN. NAWIERZCHNI

	Data:	Skala:	Nr rys.:
P.W.	II.2008	1:10/100	6

	Imię i nazwisko	Uprawnienia	Podpis
Projektant	mgr inż. Kornak Lesław	D–161/90	
Opracował	inż. Jacek Wojtas		
Sprawdził :	inż. Józef Hul	K–116/02	