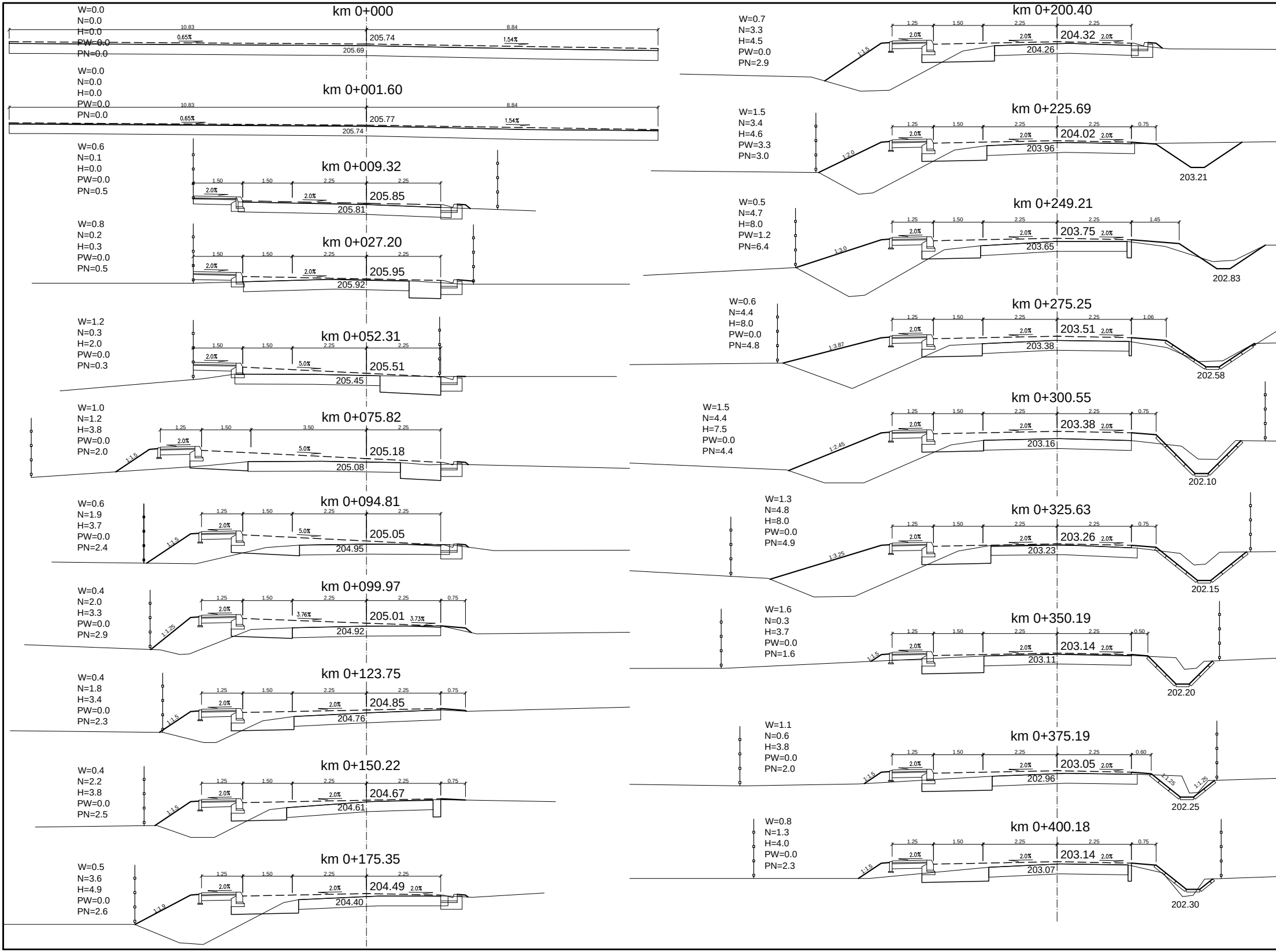
W=0.0
N=0.0
H=0.0
PW=0.0
PN=0.0
km 0+000
10.83
8.84
0.65%
1.54%
205.74
205.69
W=0.0
N=0.0
H=0.0
PW=0.0
PN=0.0
km 0+001.60
10.83
8.84
0.65%
1.54%
205.77
205.74
W=0.6
N=0.1
H=0.0
PW=0.0
PN=0.5
km 0+009.32
1.50
1.50
2.25
2.25
2.0%
2.0%
205.85
205.81
W=0.8
N=0.2
H=0.3
PW=0.0
PN=0.5
km 0+027.20
1.50
1.50
2.25
2.25
2.0%
2.0%
205.95
205.92
W=1.2
N=0.3
H=2.0
PW=0.0
PN=0.3
km 0+052.31
1.50
1.50
2.25
2.25
2.0%
5.0%
205.51
205.45
W=1.0
N=1.2
H=3.8
PW=0.0
PN=2.0
km 0+075.82
1.25
1.50
3.50
2.25
2.0%
5.0%
1:1.5
205.18
205.08
W=0.6
N=1.9
H=3.7
PW=0.0
PN=2.4
km 0+094.81
1.25
1.50
2.25
2.25
2.0%
5.0%
1:1.5
205.05
204.95
W=0.4
N=2.0
H=3.3
PW=0.0
PN=2.9
km 0+099.97
1.25
1.50
2.25
2.25
0.75
2.0%
3.76%
3.73%
1:1.25
205.01
204.92
W=0.4
N=1.8
H=3.4
PW=0.0
PN=2.3
km 0+123.75
1.25
1.50
2.25
2.25
0.75
2.0%
2.0%
1:1.5
204.85
204.76
W=0.4
N=2.2
H=3.8
PW=0.0
PN=2.5
km 0+150.22
1.25
1.50
2.25
2.25
0.75
2.0%
2.0%
1:1.5
204.67
204.61
W=0.5
N=3.6
H=4.9
PW=0.0
PN=2.6
km 0+175.35
1.25
1.50
2.25
2.25
2.0%
2.0%
2.0%
1:1.9
204.49
204.40
W=0.7
N=3.3
H=4.5
PW=0.0
PN=2.9
km 0+200.40
1.25
1.50
2.25
2.25
2.0%
2.0%
2.0%
1:1.5
204.32
204.26
W=1.5
N=3.4
H=4.6
PW=3.3
PN=3.0
km 0+225.69
1.25
1.50
2.25
2.25
0.75
2.0%
2.0%
2.0%
1:2.0
204.02
203.96
203.21
W=0.5
N=4.7
H=8.0
PW=1.2
PN=6.4
km 0+249.21
1.25
1.50
2.25
2.25
1.45
2.0%
2.0%
2.0%
1:3.0
203.75
203.65
202.83
W=0.6
N=4.4
H=8.0
PW=0.0
PN=4.8
km 0+275.25
1.25
1.50
2.25
2.25
1.06
2.0%
2.0%
2.0%
1:3.87
203.51
203.38
202.58
W=1.5
N=4.4
H=7.5
PW=0.0
PN=4.4
km 0+300.55
1.25
1.50
2.25
2.25
0.75
2.0%
2.0%
2.0%
1:2.45
203.38
203.16
202.10
W=1.3
N=4.8
H=8.0
PW=0.0
PN=4.9
km 0+325.63
1.25
1.50
2.25
2.25
0.75
2.0%
2.0%
2.0%
1:3.25
203.26
203.23
202.15
W=1.6
N=0.3
H=3.7
PW=0.0
PN=1.6
km 0+350.19
1.25
1.50
2.25
2.25
0.50
2.0%
2.0%
2.0%
1:1.5
203.14
203.11
202.20
W=1.1
N=0.6
H=3.8
PW=0.0
PN=2.0
km 0+375.19
1.25
1.50
2.25
2.25
0.60
2.0%
2.0%
2.0%
1:1.5
1:1.25
1:1.25
203.05
202.96
202.25
W=0.8
N=1.3
H=4.0
PW=0.0
PN=2.3
km 0+400.18
1.25
1.50
2.25
2.25
0.75
2.0%
2.0%
2.0%
1:1.5
203.14
203.07
202.30

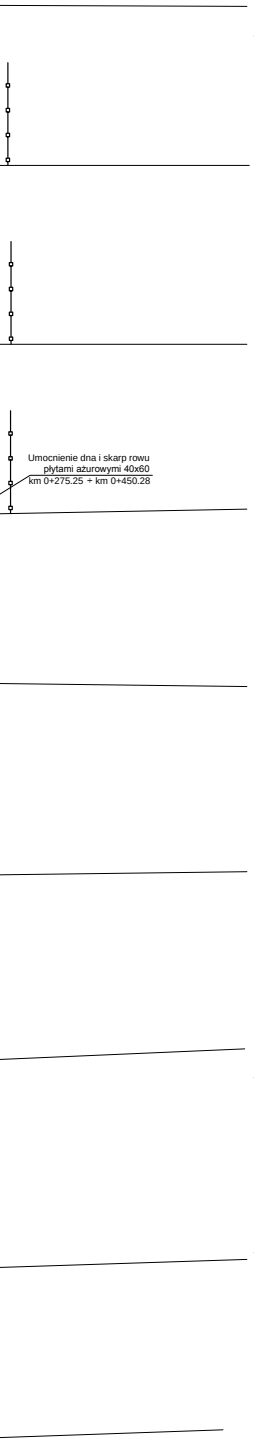
Umocnienie dna i skarp rowu
płytami ażurowymi 40x60
km 0+275.25 ÷ km 0+450.28

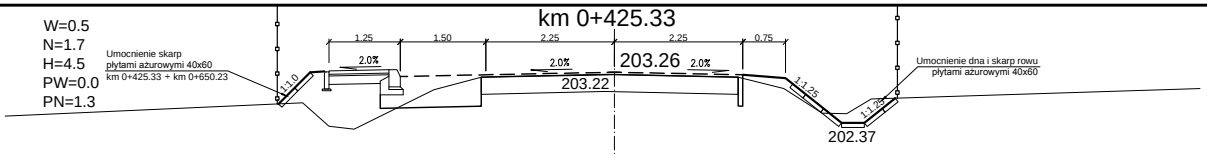
km 0+425.33
W=0.5
N=1.7
H=4.5
PW=0.0
PN=1.3
Umocnienie skarp
płytami ażurowymi 40x60
km 0+425.33 ÷ km 0+650.23
Umocnienie dna i skarp rowu
płytami ażurowymi 40x60
1.25
1.50
2.25
2.25
0.75
2.0%
2.0%
203.26
2.0%
203.22
1:1.0
1:1.25
1:1.25
202.37

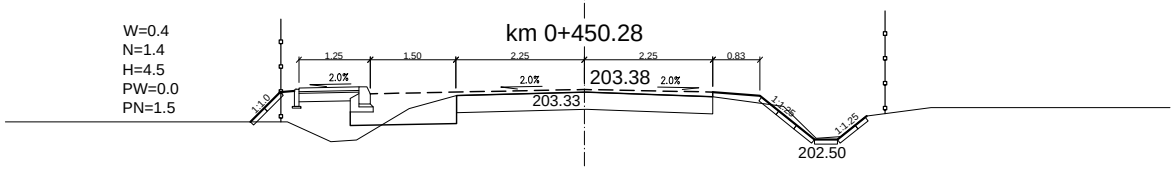
km 0+450.28
W=0.4
N=1.4
H=4.5
PW=0.0
PN=1.5
1.25
1.50
2.25
2.25
0.83
2.0%
2.0%
203.38
2.0%
203.33
1:1.0
1:1.25
1:1.25
202.50

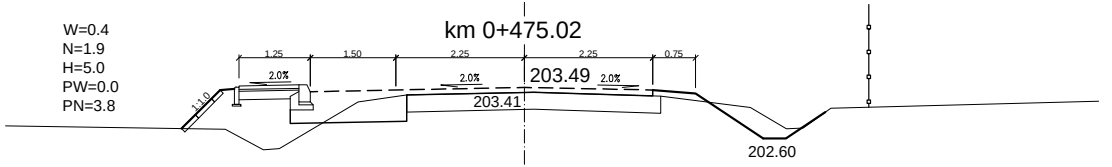
km 0+475.02
W=0.4
N=1.9
H=5.0
PW=0.0
PN=3.8
1.25
1.50
2.25
2.25
0.75
2.0%
2.0%
203.49
2.0%
203.41
1:1.0
202.60

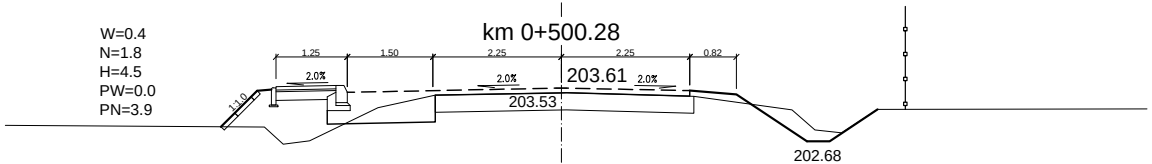
km 0+500.28
W=0.4
N=1.8
H=4.5
PW=0.0
PN=3.9
1.25
1.50
2.25
2.25
0.82
2.0%
2.0%
203.61
2.0%
203.53
1:1.0
202.68

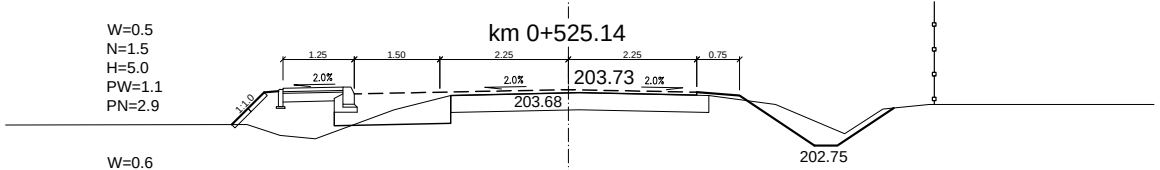
km 0+525.14
W=0.5
N=1.5
H=5.0
PW=1.1
PN=2.9
1.25
1.50
2.25
2.25
0.75
2.0%
2.0%
203.73
2.0%
203.68
1:1.0
202.75

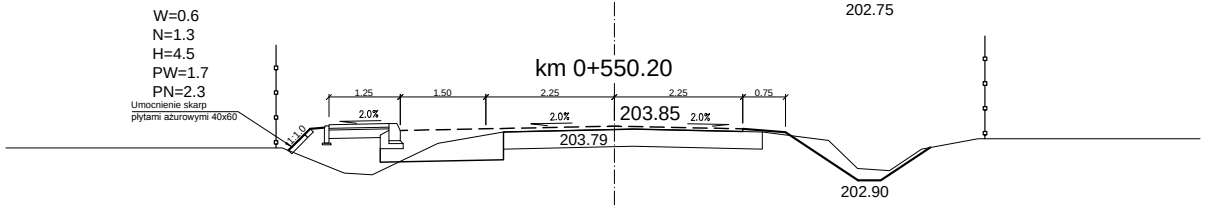
km 0+550.20
W=0.6
N=1.3
H=4.5
PW=1.7
PN=2.3
Umocnienie skarp
płytami ażurowymi 40x60
1.25
1.50
2.25
2.25
0.75
2.0%
2.0%
203.85
2.0%
203.79
1:1.0
202.90

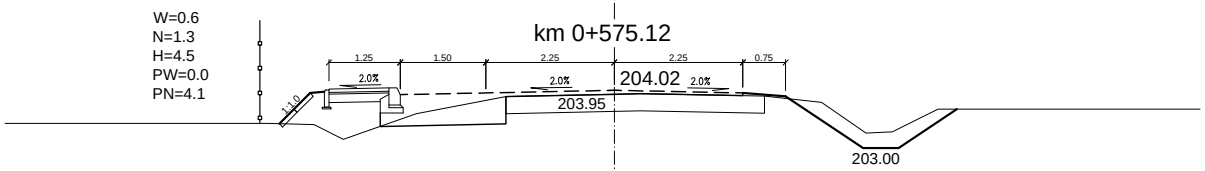
km 0+575.12
W=0.6
N=1.3
H=4.5
PW=0.0
PN=4.1
1.25
1.50
2.25
2.25
0.75
2.0%
2.0%
204.02
2.0%
203.95
1:1.0
203.00

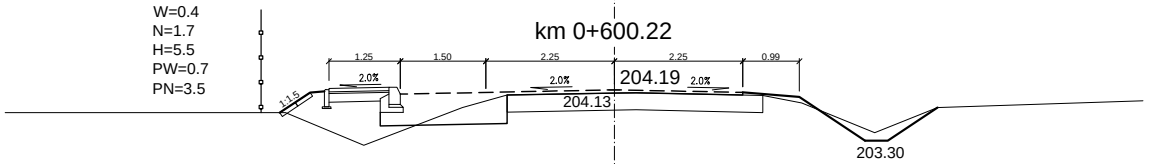
km 0+600.22
W=0.4
N=1.7
H=5.5
PW=0.7
PN=3.5
1.25
1.50
2.25
2.25
0.99
2.0%
2.0%
204.19
2.0%
204.13
1:1.5
203.30

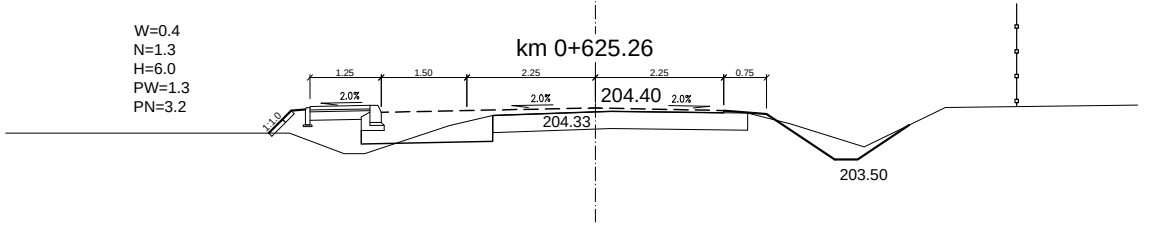
km 0+625.26
W=0.4
N=1.3
H=6.0
PW=1.3
PN=3.2
1.25
1.50
2.25
2.25
0.75
2.0%
2.0%
204.40
2.0%
204.33
1:1.0
203.50

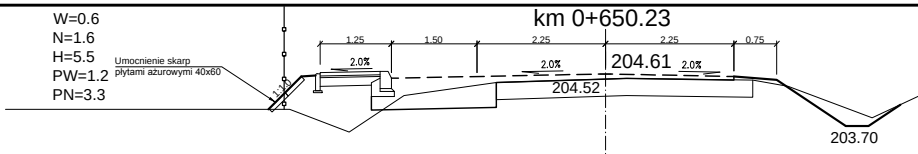
km 0+650.23
W=0.6
N=1.6
H=5.5
PW=1.2
PN=3.3
Umocnienie skarp
płytami ażurowymi 40x60
1.25
1.50
2.25
2.25
0.75
2.0%
2.0%
204.61
2.0%
204.52
1:1.0
203.70

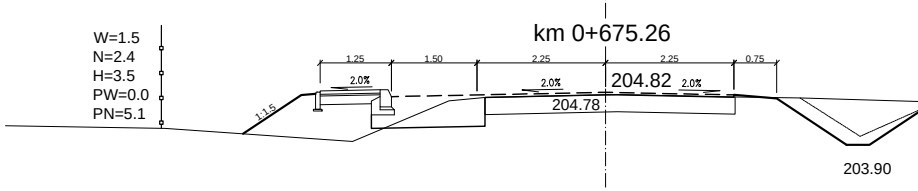
km 0+675.26
W=1.5
N=2.4
H=3.5
PW=0.0
PN=5.1
1.25
1.50
2.25
2.25
0.75
2.0%
2.0%
204.82
2.0%
204.78
1:1.5
203.90

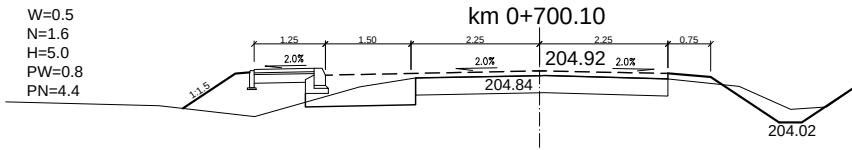
km 0+700.10
W=0.5
N=1.6
H=5.0
PW=0.8
PN=4.4
1.25
1.50
2.25
2.25
0.75
2.0%
2.0%
204.92
2.0%
204.84
1:1.5
204.02

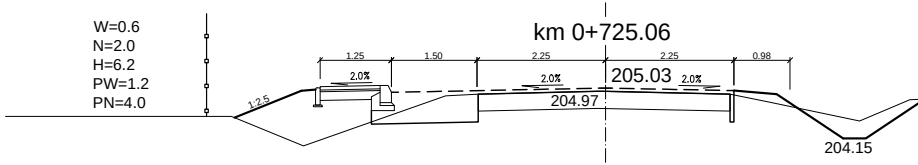
km 0+725.06
W=0.6
N=2.0
H=6.2
PW=1.2
PN=4.0
1.25
1.50
2.25
2.25
0.98
2.0%
2.0%
205.03
2.0%
204.97
1:2.5
204.15

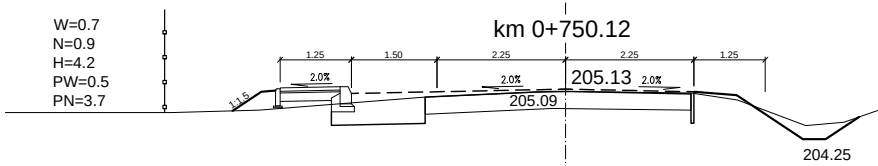
km 0+750.12
W=0.7
N=0.9
H=4.2
PW=0.5
PN=3.7
1.25
1.50
2.25
2.25
1.25
2.0%
2.0%
205.13
2.0%
205.09
1:1.5
204.25

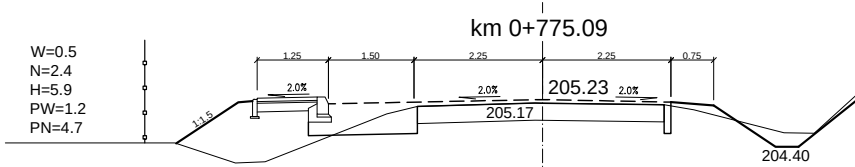
km 0+775.09
W=0.5
N=2.4
H=5.9
PW=1.2
PN=4.7
1.25
1.50
2.25
2.25
0.75
2.0%
2.0%
205.23
2.0%
205.17
1:1.5
204.40

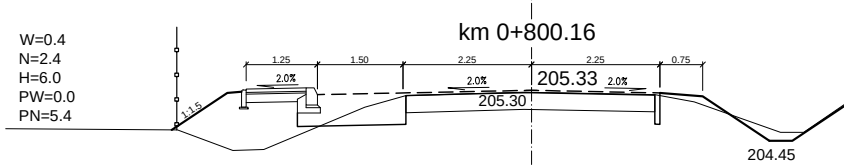
km 0+800.16
W=0.4
N=2.4
H=6.0
PW=0.0
PN=5.4
1.25
1.50
2.25
2.25
0.75
2.0%
2.0%
205.33
2.0%
205.30
1:1.5
204.45

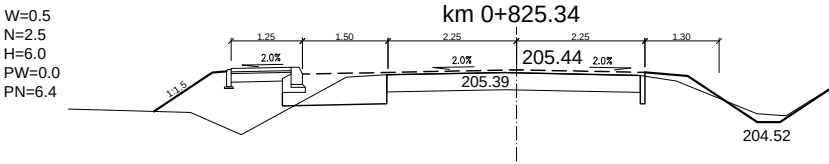
km 0+825.34
W=0.5
N=2.5
H=6.0
PW=0.0
PN=6.4
1.25
1.50
2.25
2.25
1.30
2.0%
2.0%
205.44
2.0%
205.39
1:1.5
204.52

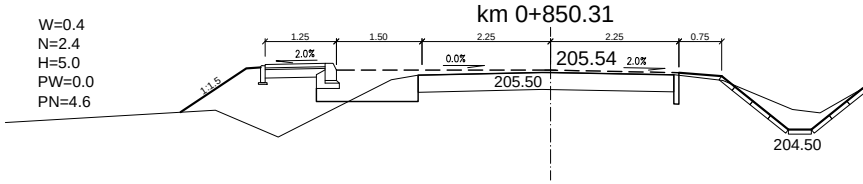
km 0+850.31
W=0.4
N=2.4
H=5.0
PW=0.0
PN=4.6
1.25
1.50
2.25
2.25
0.75
2.0%
0.0%
205.54
2.0%
205.50
1:1.5
204.50

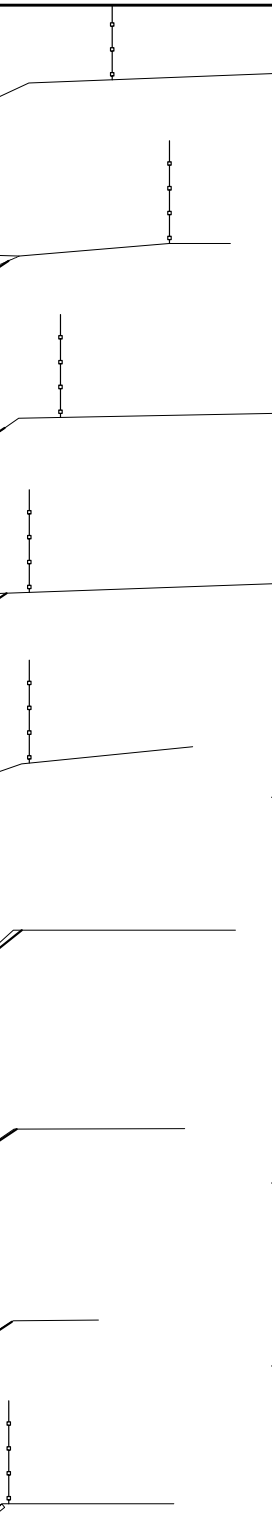

km 0+875.31

W=0.3
N=3.2
H=5.5
PW=0.0
PN=4.1

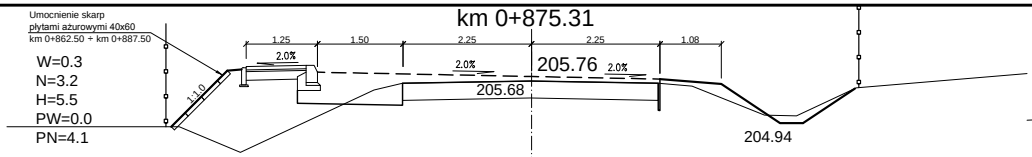
Umocnienie skarp
płytami ażurowymi 40x60
km 0+862.50 ÷ km 0+887.50
1.25
1.50
2.25
2.25
1.08
2.0%
2.0%
205.76
2.0%
205.68
1:1.0
204.94

km 0+900.41

W=0.7
N=1.7
H=5.5
PW=0.0
PN=2.7

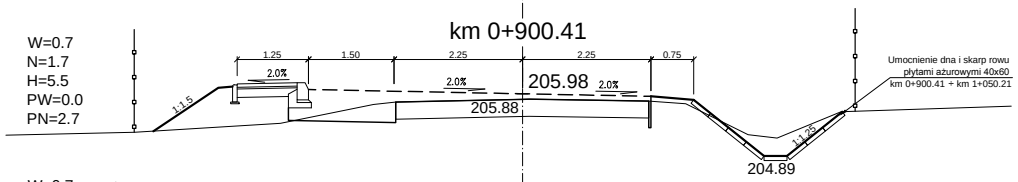
1.25
1.50
2.25
2.25
0.75
2.0%
2.0%
205.98
2.0%
205.88
1:1.5
1:1.25
204.89
Umocnienie dna i skarp rowu
płytami ażurowymi 40x60
km 0+900.41 ÷ km 1+050.21

km 0+925.30

W=0.7
N=0.7
H=5.7
PW=0.0
PN=2.0

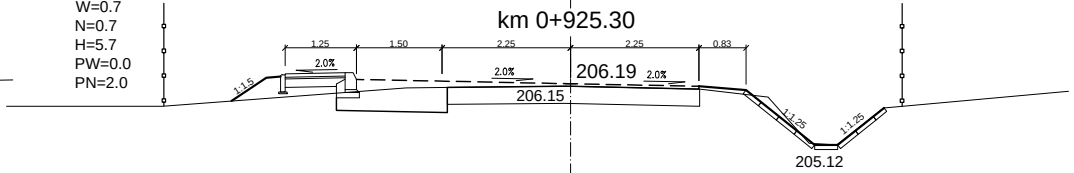
1.25
1.50
2.25
2.25
0.83
2.0%
2.0%
206.19
2.0%
206.15
1:1.5
1:1.25
1:1.25
205.12

km 0+950.17

W=0.5
N=2.4
H=5.5
PW=0.0
PN=2.5

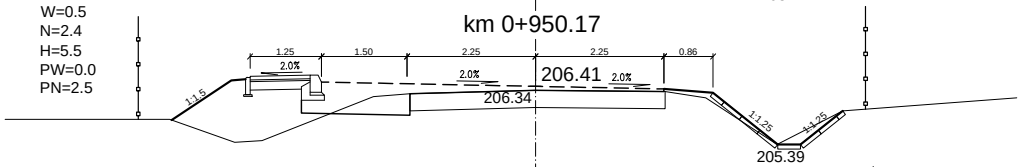
1.25
1.50
2.25
2.25
0.86
2.0%
2.0%
206.41
2.0%
206.34
1:1.5
1:1.25
1:1.25
205.39

km 0+975.16

W=0.4
N=1.4
H=5.6
PW=0.0
PN=2.2

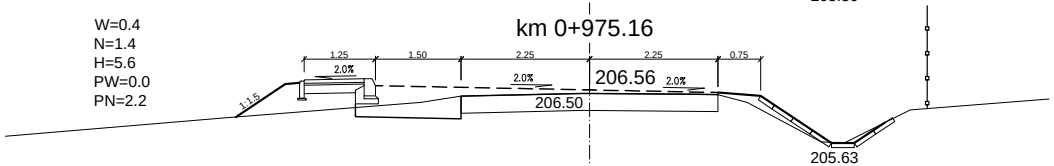
1.25
1.50
2.25
2.25
0.75
2.0%
2.0%
206.56
2.0%
206.50
1:1.5
205.63

km 1+000.06

W=0.5
N=1.9
H=5.0
PW=0.0
PN=3.0

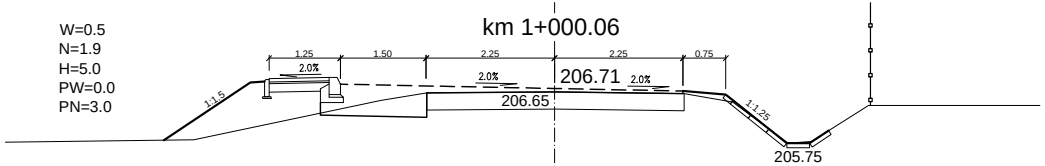
1.25
1.50
2.25
2.25
0.75
2.0%
2.0%
206.71
2.0%
206.65
1:1.5
1:1.25
205.75

km 1+025.32

W=0.4
N=2.6
H=5.0
PW=0.0
PN=3.4

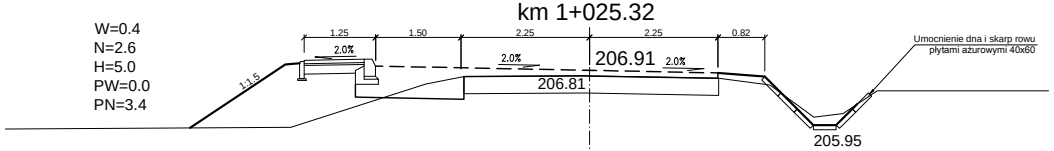
1.25
1.50
2.25
2.25
0.82
2.0%
2.0%
206.91
2.0%
206.81
1:1.5
Umocnienie dna i skarp rowu
płytami ażurowymi 40x60
205.95

km 1+050.21

W=0.5
N=1.6
H=4.5
PW=0.0
PN=2.7

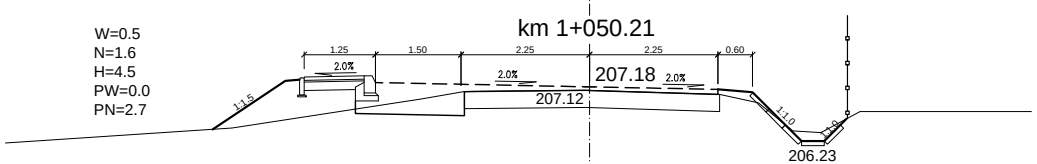
1.25
1.50
2.25
2.25
0.60
2.0%
2.0%
207.18
2.0%
207.12
1:1.5
1:1.0
1:1.0
206.23

km 1+075.54

W=0.4
N=2.4
H=5.5
PW=0.8
PN=4.4

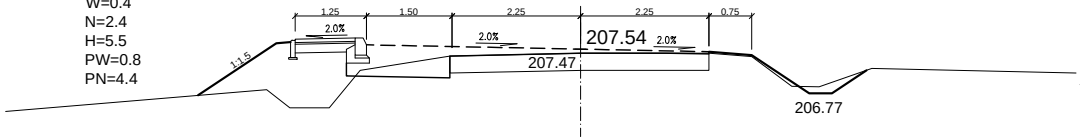
1.25
1.50
2.25
2.25
0.75
2.0%
2.0%
207.54
2.0%
207.47
1:1.5
206.77

km 1+100.74

W=0.8
N=1.6
H=5.4
PW=1.2
PN=3.6

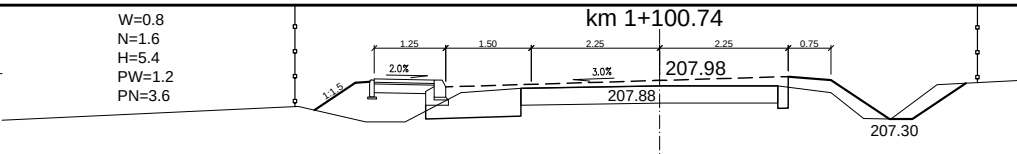
1.25
1.50
2.25
2.25
0.75
2.0%
3.0%
207.98
207.88
1:1.5
207.30

km 1+125.40

W=0.6
N=1.1
H=5.7
PW=0.0
PN=5.3

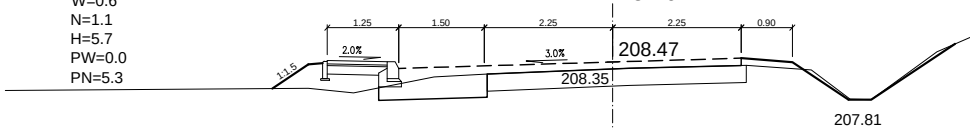
1.25
1.50
2.25
2.25
0.90
2.0%
3.0%
208.47
208.35
1:1.5
207.81

km 1+149.33

W=0.7
N=0.3
H=3.0
PW=0.0
PN=1.4

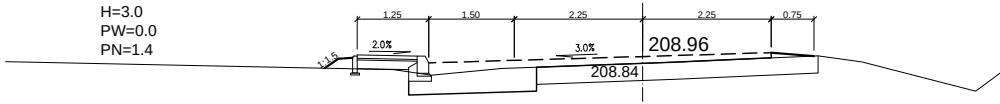
1.25
1.50
2.25
2.25
0.75
2.0%
3.0%
208.96
208.84
1:1.5

km 1+174.60

W=0.9
N=0.7
H=5.4
PW=0.6
PN=4.4

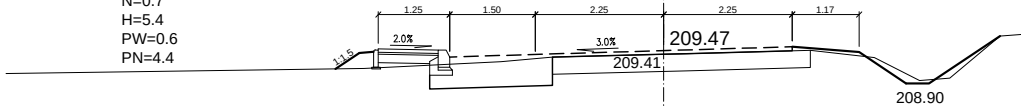
1.25
1.50
2.25
2.25
1.17
2.0%
3.0%
209.47
209.41
1:1.5
208.90

km 1+187.08

W=0.7
N=1.1
H=3.5
PW=0.0
PN=4.4

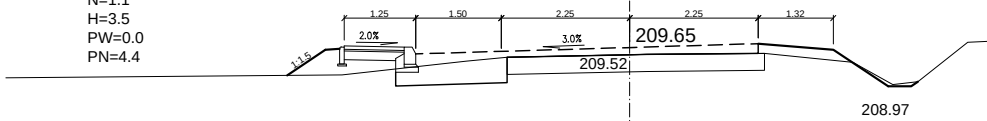
1.25
1.50
2.25
2.25
1.32
2.0%
3.0%
209.65
209.52
1:1.5
208.97

km 1+199.73

W=0.8
N=1.1
H=3.4
PW=0.0
PN=4.6

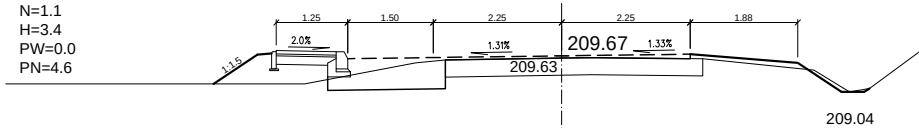
1.25
1.50
2.25
2.25
1.88
2.0%
1.31%
209.67
1.33%
209.63
1:1.5
209.04

km 1+224.57

W=0.5
N=1.6
H=3.5
PW=0.0
PN=4.8

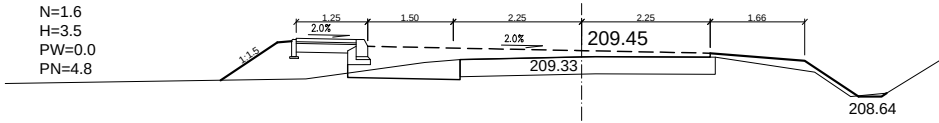
1.25
1.50
2.25
2.25
1.66
2.0%
2.0%
209.45
209.33
1:1.5
208.64

km 1+274.71

W=0.4
N=1.9
H=4.5
PW=0.0
PN=3.0

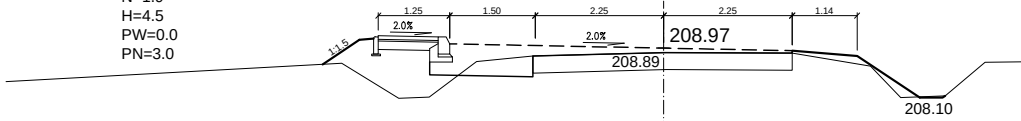
1.25
1.50
2.25
2.25
1.14
2.0%
2.0%
208.97
208.89
1:1.5
208.10

km 1+299.57

W=0.1
N=1.2
H=5.9
PW=0.0
PN=5.2

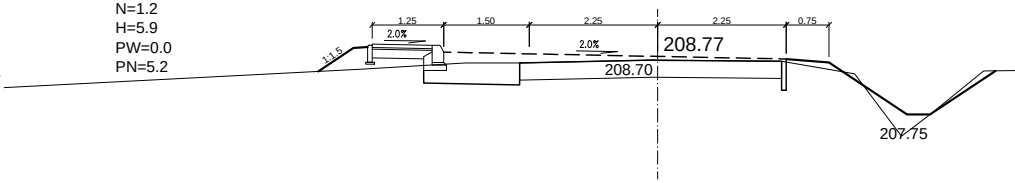
1.25
1.50
2.25
2.25
0.75
2.0%
2.0%
208.77
208.70
1:1.5
207.75

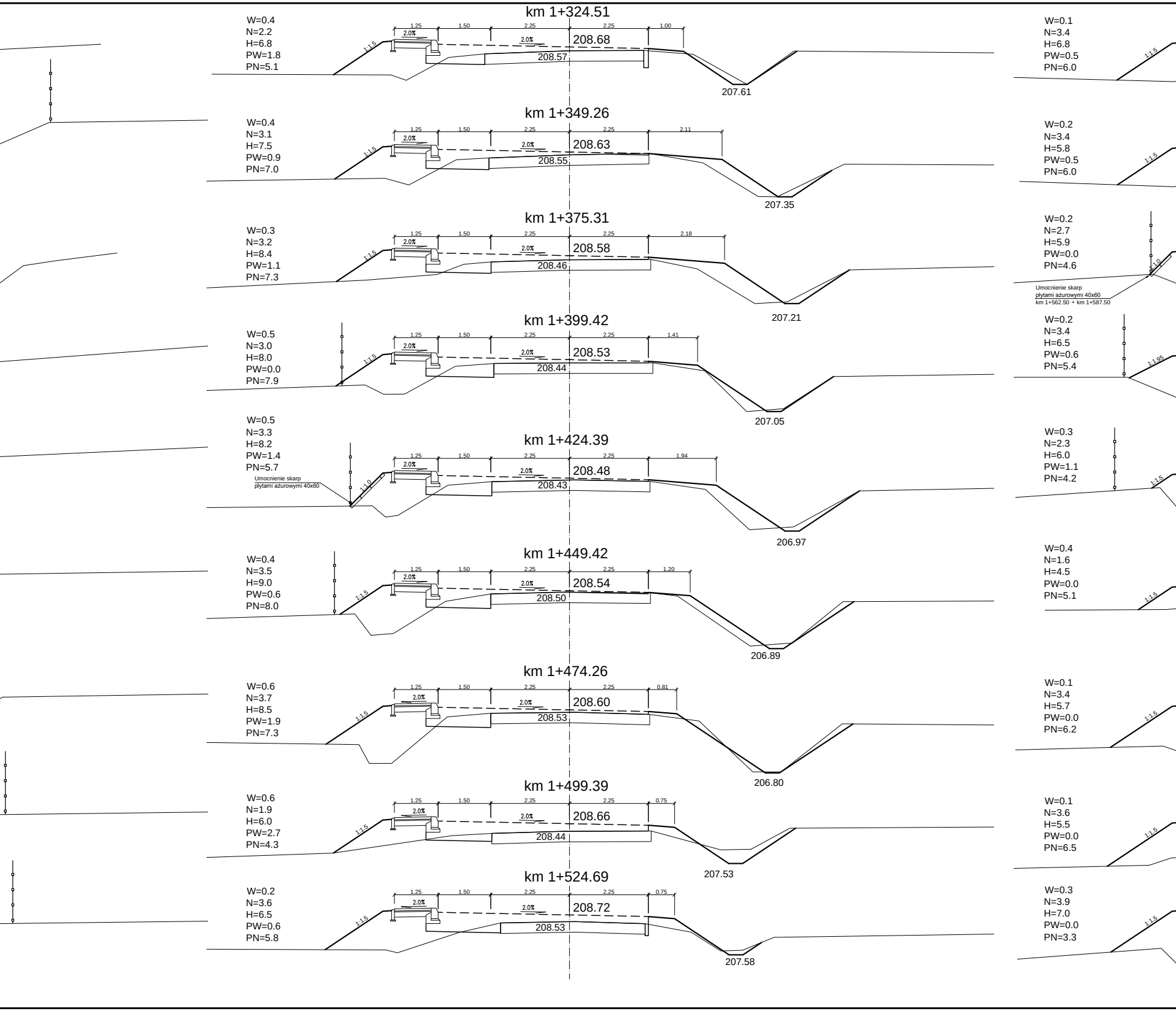

W=0.4
N=2.2
H=6.8
PW=1.8
PN=5.1
km 1+324.51
1.25
1.50
2.25
2.25
1.00
2.0%
2.0%
1:1.5
208.68
208.57
207.61
W=0.4
N=3.1
H=7.5
PW=0.9
PN=7.0
km 1+349.26
1.25
1.50
2.25
2.25
2.11
2.0%
2.0%
1:1.5
208.63
208.55
207.35
W=0.3
N=3.2
H=8.4
PW=1.1
PN=7.3
km 1+375.31
1.25
1.50
2.25
2.25
2.18
2.0%
2.0%
1:1.5
208.58
208.46
207.21
W=0.5
N=3.0
H=8.0
PW=0.0
PN=7.9
km 1+399.42
1.25
1.50
2.25
2.25
1.41
2.0%
2.0%
1:1.5
208.53
208.44
207.05
W=0.5
N=3.3
H=8.2
PW=1.4
PN=5.7
Umocnienie skarp
płytami ażurowymi 40x60
km 1+424.39
1.25
1.50
2.25
2.25
1.94
2.0%
2.0%
1:1.0
208.48
208.43
206.97
W=0.4
N=3.5
H=9.0
PW=0.6
PN=8.0
km 1+449.42
1.25
1.50
2.25
2.25
1.20
2.0%
2.0%
1:1.5
208.54
208.50
206.89
W=0.6
N=3.7
H=8.5
PW=1.9
PN=7.3
km 1+474.26
1.25
1.50
2.25
2.25
0.81
2.0%
2.0%
1:1.5
208.60
208.53
206.80
W=0.6
N=1.9
H=6.0
PW=2.7
PN=4.3
km 1+499.39
1.25
1.50
2.25
2.25
0.75
2.0%
2.0%
1:1.5
208.66
208.44
207.53
W=0.2
N=3.6
H=6.5
PW=0.6
PN=5.8
km 1+524.69
1.25
1.50
2.25
2.25
0.75
2.0%
2.0%
1:1.5
208.72
208.53
207.58
W=0.1
N=3.4
H=6.8
PW=0.5
PN=6.0
1:1.5
W=0.2
N=3.4
H=5.8
PW=0.5
PN=6.0
1:1.5
W=0.2
N=2.7
H=5.9
PW=0.0
PN=4.6
1:1.0
Umocnienie skarp
płytami ażurowymi 40x60
km 1+562.50 ÷ km 1+587.50
W=0.2
N=3.4
H=6.5
PW=0.6
PN=5.4
1:1.95
W=0.3
N=2.3
H=6.0
PW=1.1
PN=4.2
1:1.5
W=0.4
N=1.6
H=4.5
PW=0.0
PN=5.1
1:1.5
W=0.1
N=3.4
H=5.7
PW=0.0
PN=6.2
1:1.5
W=0.1
N=3.6
H=5.5
PW=0.0
PN=6.5
1:1.5
W=0.3
N=3.9
H=7.0
PW=0.0
PN=3.3
1:1.5

km 1+543.72

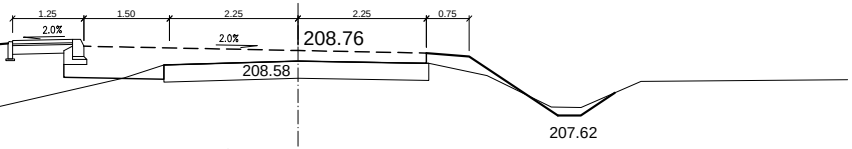
1.25
1.50
2.25
2.25
0.75
2.0%
2.0%
208.76
208.58
207.62

km 1+549.82

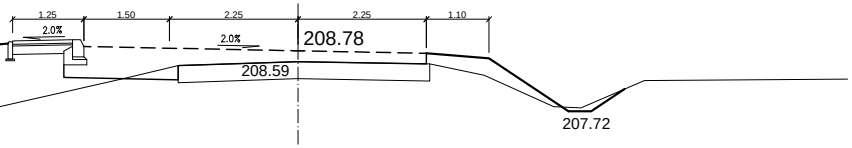
1.25
1.50
2.25
2.25
1.10
2.0%
2.0%
208.78
208.59
207.72

km 1+574.70

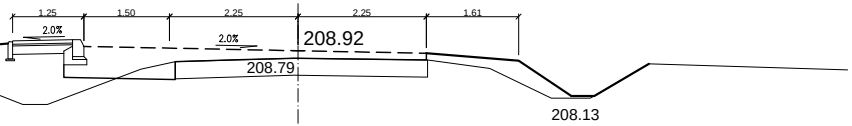
1.25
1.50
2.25
2.25
1.61
2.0%
2.0%
208.92
208.79
208.13

km 1+599.85

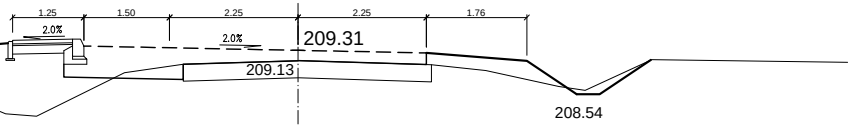
1.25
1.50
2.25
2.25
1.76
2.0%
2.0%
209.31
209.13
208.54

km 1+624.79

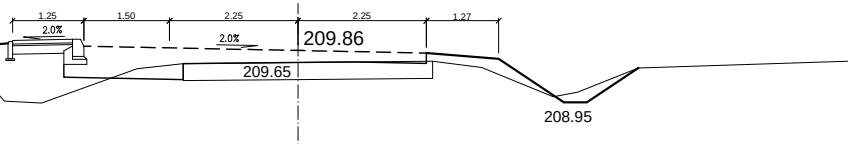
1.25
1.50
2.25
2.25
1.27
2.0%
2.0%
209.86
209.65
208.95

km 1+649.87

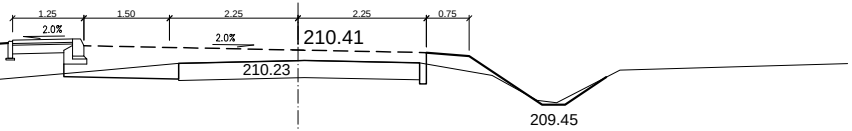
1.25
1.50
2.25
2.25
0.75
2.0%
2.0%
210.41
210.23
209.45

km 1+674.93

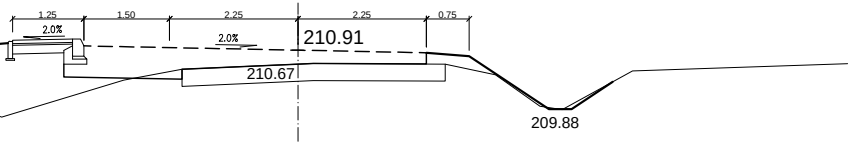
1.25
1.50
2.25
2.25
0.75
2.0%
2.0%
210.91
210.67
209.88

km 1+699.90

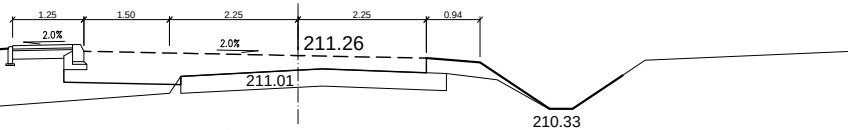
1.25
1.50
2.25
2.25
0.94
2.0%
2.0%
211.26
211.01
210.33

km 1+724.28

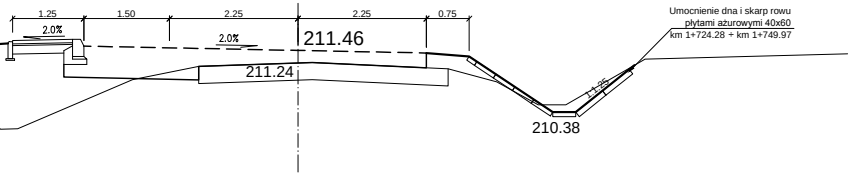
1.25
1.50
2.25
2.25
0.75
2.0%
2.0%
211.46
211.24
1:1.25
210.38
Umocnienie dna i skarp rowu
płytami ażurowymi 40x60
km 1+724.28 ÷ km 1+749.97

km 1+749.97

W=0.7
N=3.5
H=6.5
PW=0.0
PN=3.5

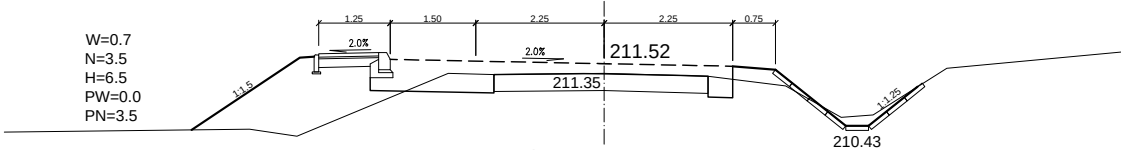
1.25
1.50
2.25
2.25
0.75
2.0%
2.0%
211.52
211.35
1:1.5
1:1.25
210.43

km 1+774.82

W=0.6
N=3.4
H=6.8
PW=1.6
PN=4.8

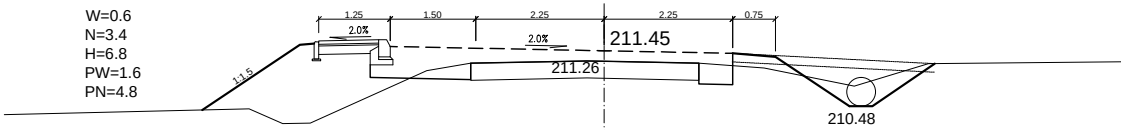
1.25
1.50
2.25
2.25
0.75
2.0%
2.0%
211.45
211.26
1:1.5
210.48

km 1+799.95

W=0.6
N=3.5
H=6.0
PW=0.0
PN=5.3

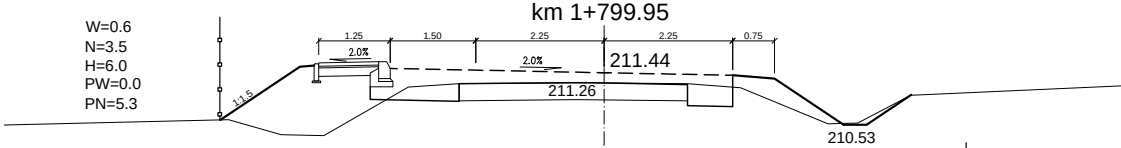
1.25
1.50
2.25
2.25
0.75
2.0%
2.0%
211.44
211.26
1:1.5
210.53

km 1+824.84

W=0.3
N=2.1
H=3.5
PW=1.6
PN=4.4

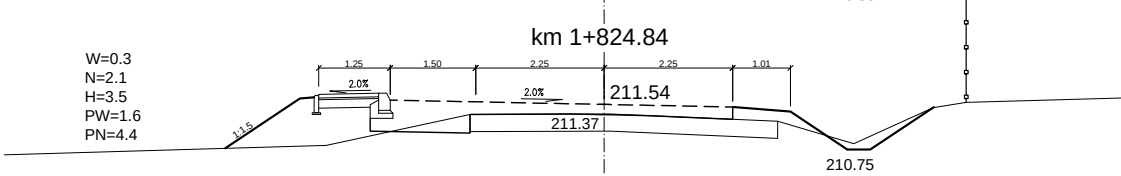
1.25
1.50
2.25
2.25
1.01
2.0%
2.0%
211.54
211.37
1:1.5
210.75

km 1+849.74

W=0.3
N=2.4
H=4.9
PW=0.5
PN=5.4

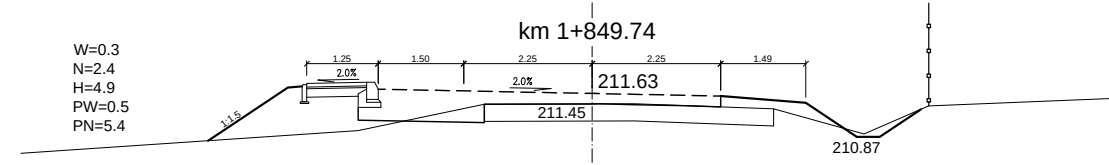
1.25
1.50
2.25
2.25
1.49
2.0%
2.0%
211.63
211.45
1:1.5
210.87

km 1+874.43

W=0.3
N=2.5
H=4.5
PW=0.0
PN=5.2

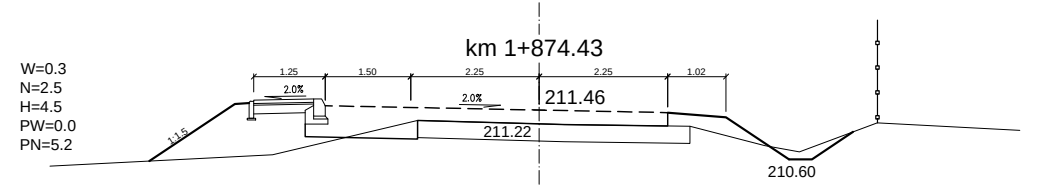
1.25
1.50
2.25
2.25
1.02
2.0%
2.0%
211.46
211.22
1:1.5
210.60

km 1+899.47

W=0.4
N=2.3
H=3.5
PW=1.8
PN=4.0

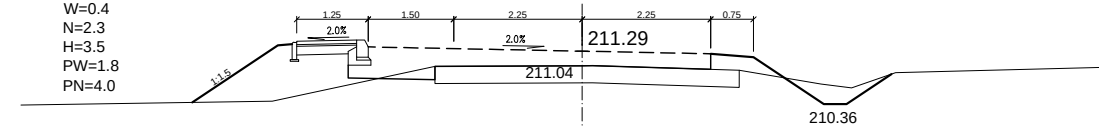
1.25
1.50
2.25
2.25
0.75
2.0%
2.0%
211.29
211.04
1:1.5
210.36

km 1+924.29

W=0.2
N=2.6
H=4.5
PW=0.3
PN=5.2

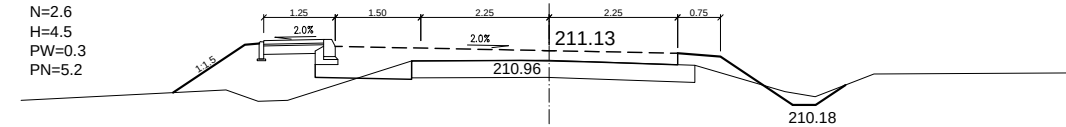
1.25
1.50
2.25
2.25
0.75
2.0%
2.0%
211.13
210.96
1:1.5
210.18

km 1+949.17

W=0.2
N=2.6
H=4.8
PW=0.6
PN=3.0

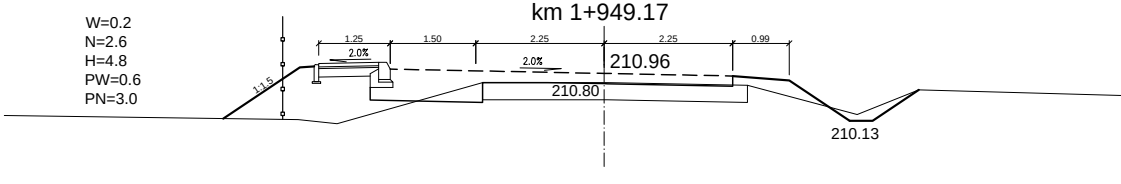
1.25
1.50
2.25
2.25
0.99
2.0%
2.0%
210.96
210.80
1:1.5
210.13

km 1+974.05


W=0.1
N=3.4
H=4.6
PW=0.4
PN=5.5
1.25
1.50
2.25
2.25
1.42
2.0%
2.0%
211.01
210.77
1:1.5
210.08

km 1+999.03

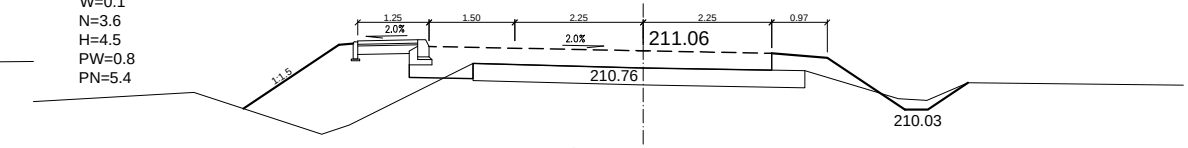
W=0.1
N=3.6
H=4.5
PW=0.8
PN=5.4
1.25
1.50
2.25
2.25
0.97
2.0%
2.0%
211.06
210.76
1:1.5
210.03

km 2+023.82

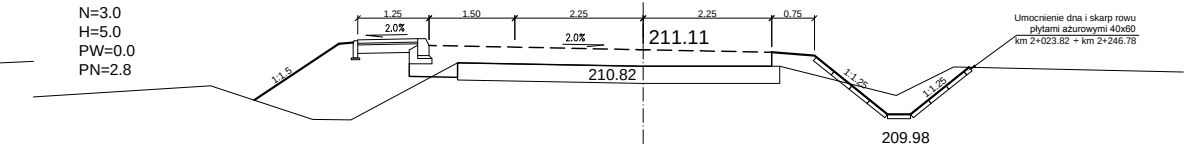
W=0.6
N=3.0
H=5.0
PW=0.0
PN=2.8
1.25
1.50
2.25
2.25
0.75
2.0%
2.0%
211.11
210.82
1:1.5
1:1.25
1:1.25
209.98

Umocnienie dna i skarp rowu
płytami ażurowymi 40x60
km 2+023.82 ÷ km 2+246.78

km 2+048.61

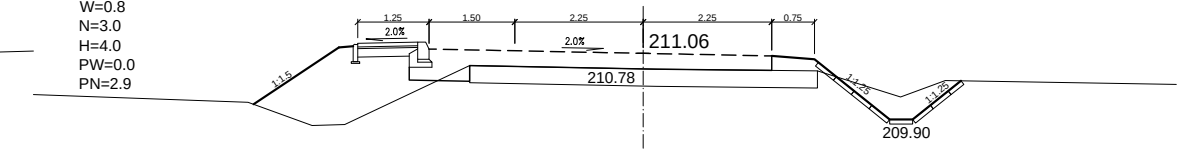
W=0.8
N=3.0
H=4.0
PW=0.0
PN=2.9
1.25
1.50
2.25
2.25
0.75
2.0%
2.0%
211.06
210.78
1:1.5
1:1.25
1:1.25
209.90

km 2+073.79

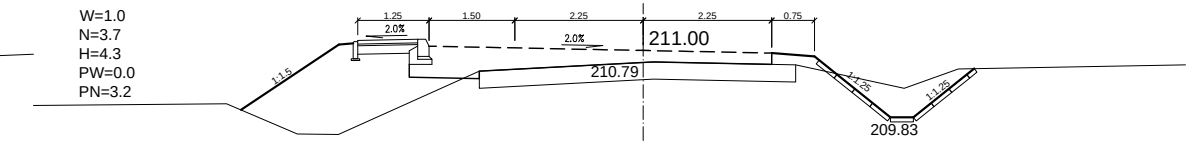
W=1.0
N=3.7
H=4.3
PW=0.0
PN=3.2
1.25
1.50
2.25
2.25
0.75
2.0%
2.0%
211.00
210.79
1:1.5
1:1.25
1:1.25
209.83

km 2+098.75

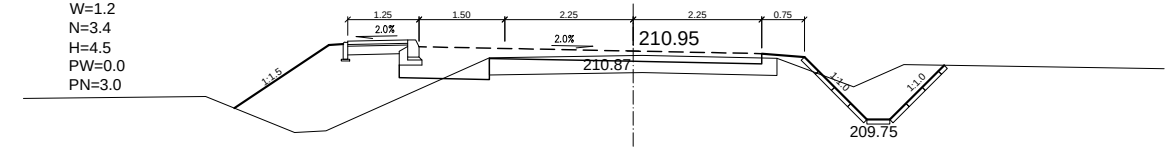
W=1.2
N=3.4
H=4.5
PW=0.0
PN=3.0
1.25
1.50
2.25
2.25
0.75
2.0%
2.0%
210.95
210.87
1:1.5
1:1.0
1:1.0
209.75

km 2+123.51

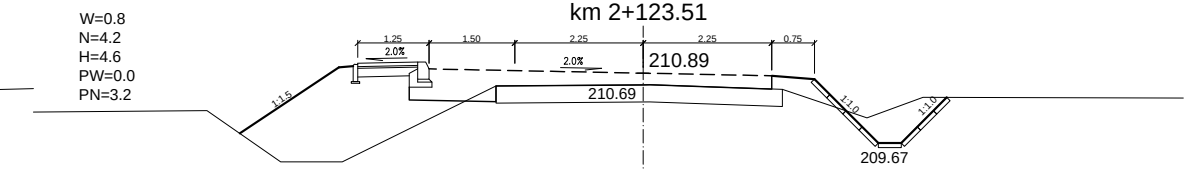
W=0.8
N=4.2
H=4.6
PW=0.0
PN=3.2
1.25
1.50
2.25
2.25
0.75
2.0%
2.0%
210.89
210.69
1:1.5
1:1.0
1:1.0
209.67

km 2+148.56

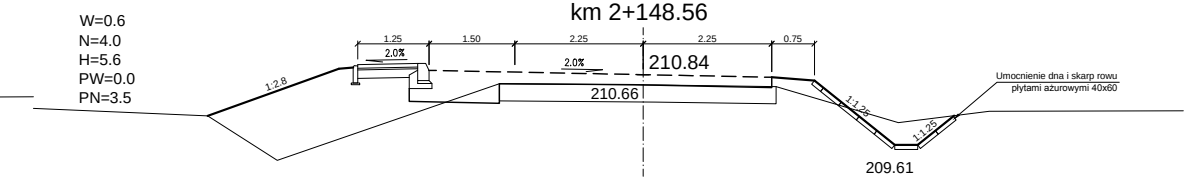
W=0.6
N=4.0
H=5.6
PW=0.0
PN=3.5
1.25
1.50
2.25
2.25
0.75
2.0%
2.0%
210.84
210.66
1:2.8
1:1.25
1:1.25
209.61

Umocnienie dna i skarp rowu
płytami ażurowymi 40x60

km 2+173.07

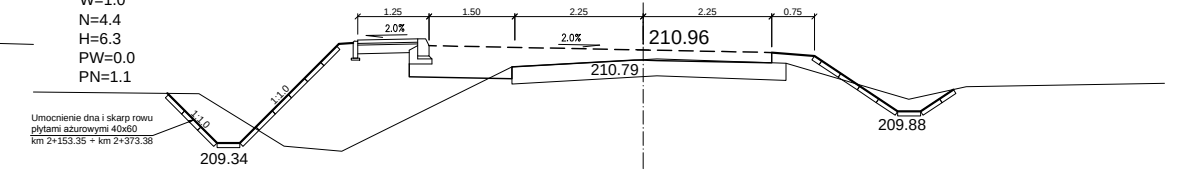
W=1.0
N=4.4
H=6.3
PW=0.0
PN=1.1
1.25
1.50
2.25
2.25
0.75
2.0%
2.0%
210.96
210.79
1:1.0
1:1.0
209.34
209.88

Umocnienie dna i skarp rowu
płytami ażurowymi 40x60
km 2+153.35 ÷ km 2+373.38

km 2+198.46

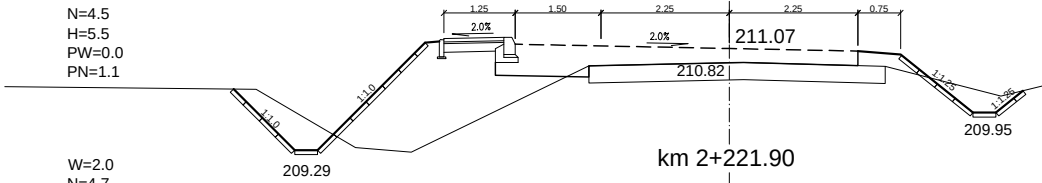
W=1.2
N=4.5
H=5.5
PW=0.0
PN=1.1
1.25
1.50
2.25
2.25
0.75
2.0%
2.0%
211.07
210.82
1:1.0
1:1.0
1:1.25
1:1.25
209.29
209.95

km 2+221.90

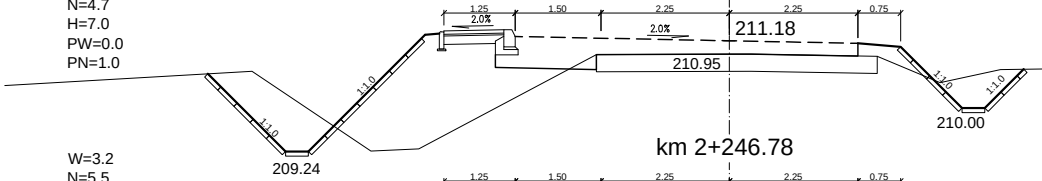
W=2.0
N=4.7
H=7.0
PW=0.0
PN=1.0
1.25
1.50
2.25
2.25
0.75
2.0%
2.0%
211.18
210.95
1:1.0
1:1.0
1:1.0
1:1.0
209.24
210.00

km 2+246.78

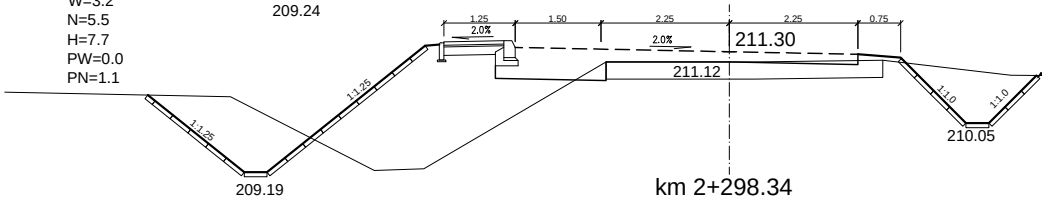
W=3.2
N=5.5
H=7.7
PW=0.0
PN=1.1
1.25
1.50
2.25
2.25
0.75
2.0%
2.0%
211.30
211.12
1:1.25
1:1.25
1:1.0
1:1.0
209.19
210.05

km 2+298.34

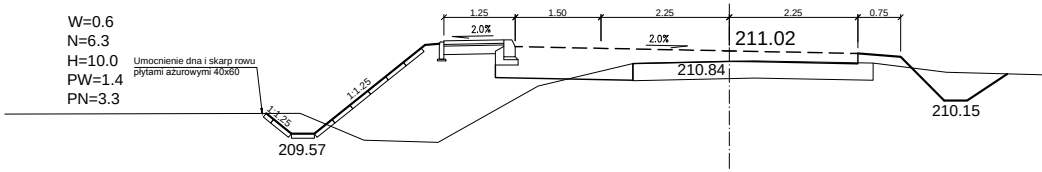
W=0.6
N=6.3
H=10.0
PW=1.4
PN=3.3
1.25
1.50
2.25
2.25
0.75
2.0%
2.0%
211.02
210.84
1:1.25
1:1.25
209.57
210.15

Umocnienie dna i skarp rowu
płytami ażurowymi 40x60

km 2+323.32

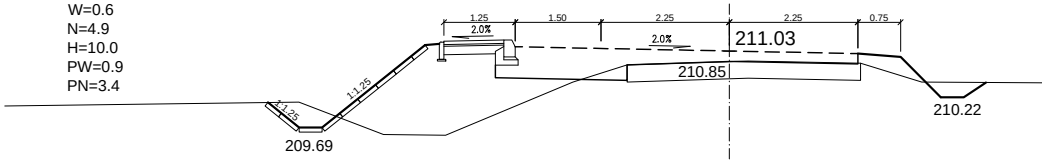
W=0.6
N=4.9
H=10.0
PW=0.9
PN=3.4
1.25
1.50
2.25
2.25
0.75
2.0%
2.0%
211.03
210.85
1:1.25
1:1.25
209.69
210.22

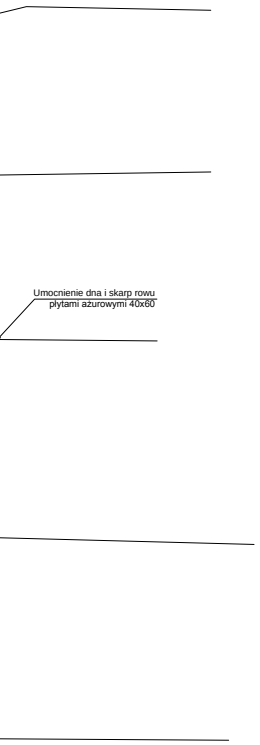
Umocnienie dna i skarp rowu
płytami ażurowymi 40x60

Inwestor

GMINA ROPCZYCE
ul. Krisego 1
39–100 Ropczyce

Jednostka projektowa:

PROKORN s.c.
ul. Ptasia 1a 35–207 Rzeszów

ZADANIE :

Przebudowa drogi gminnej, ul. Kolonia
w km 0+000–2+664,48 w Ropczycach

Branża:

DROGOWA

Tytuł rysunku:

PRZEKROJE POPRZECZNE

	Data:	Skala:	Nr rys.:
P.W.	II.2008	1:100	4

	Imię i nazwisko	Uprawnienia	Podpis
Projektant	mgr inż. Kornak Lesław	D–161/90	
Opracował	inż. Jacek Wojtas		
Sprawdził :	inż. Józef Hul	K–116/02	